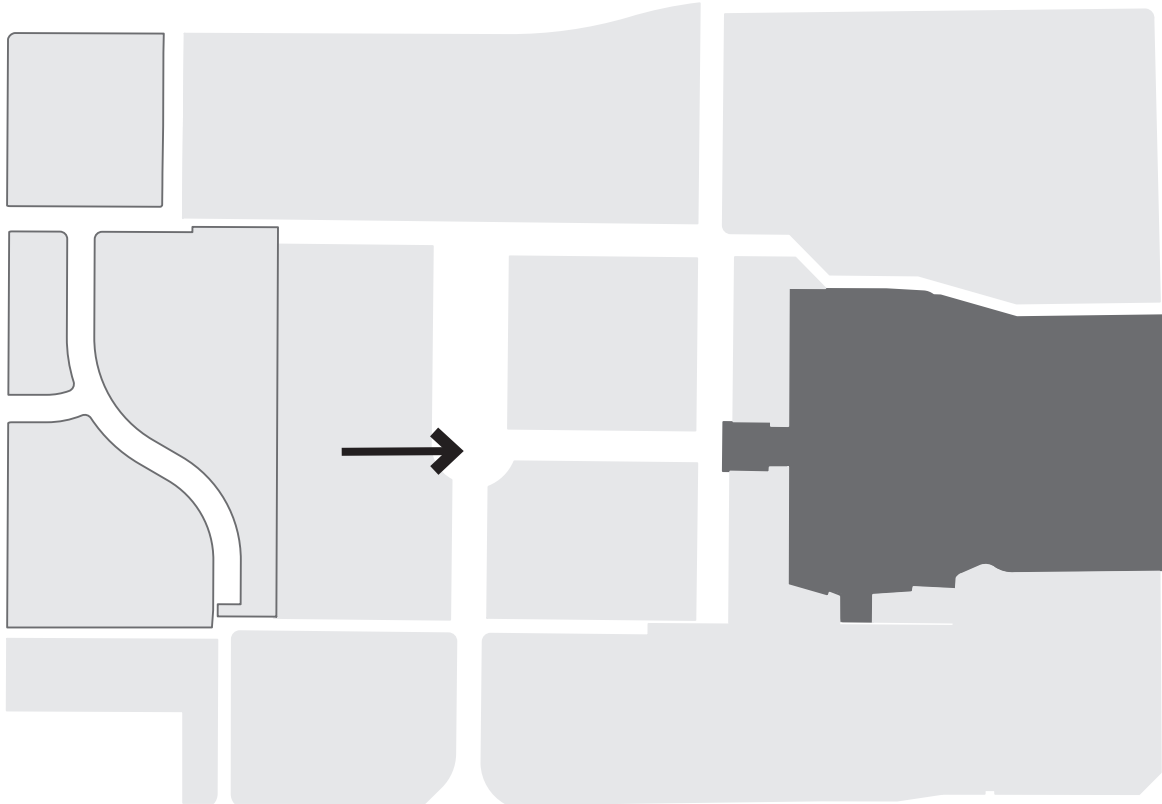


STREETS AT SOUTHGLENN
VISIONING DOCUMENT



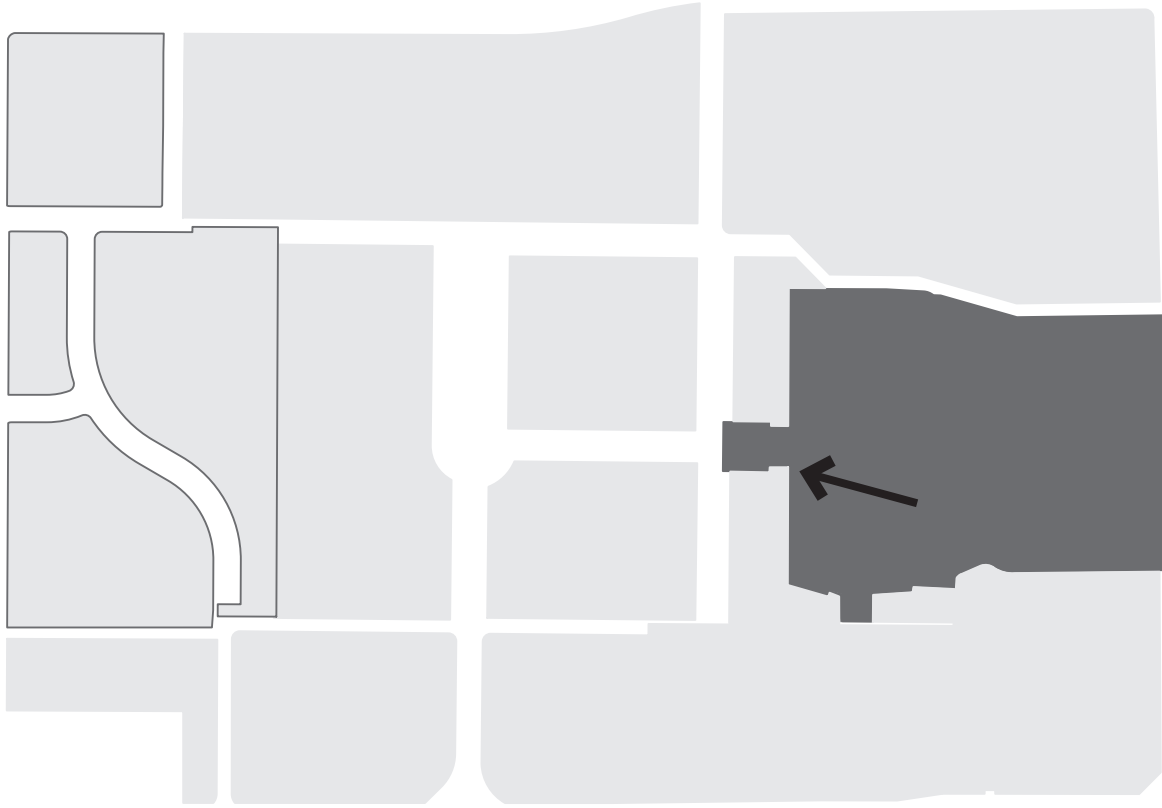
CONCEPTUAL IMAGE

NOTE: RENDERINGS AND IMAGES TO COMMUNICATE THE GENERAL OVERALL DESIGN CHARACTER FOR THE PROJECT, AND ARE SUBJECT TO REVISIONS

NOTE: ALL BUILDING AND SITE DESIGN WILL NEED TO COMPLY WITH THE
STREETS AT SOUTHGLENN ARCHITECTURAL DESIGN GUIDELINES

Conceptual images reflect general compliance with the MDP standards with respect to height and setback
GAYLORD ST VIEW FROM COMMONS PARK LOOKING NORTH

STREETS AT SOUTHGLENN
VISIONING DOCUMENT



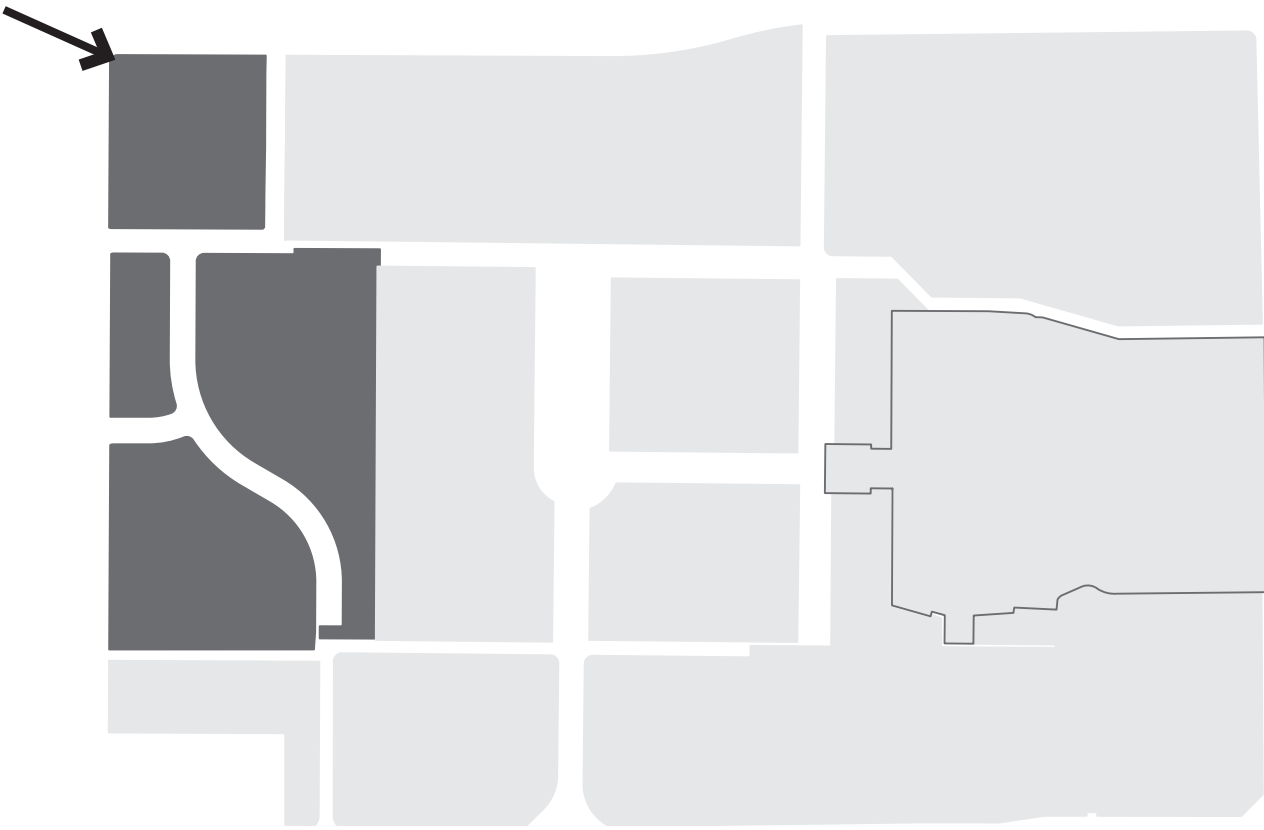
CONCEPTUAL IMAGE



NOTE: RENDERINGS AND IMAGES TO COMMUNICATE THE GENERAL OVERALL DESIGN CHARACTER FOR THE PROJECT, AND ARE SUBJECT TO REVISIONS
NOTE: ALL BUILDING AND SITE DESIGN WILL NEED TO COMPLY WITH THE
STREETS AT SOUTHGLENN ARCHITECTURAL DESIGN GUIDELINES

Conceptual images reflect general compliance with the MDP standards with respect to height and setback
NORTH PARCEL RETAIL OPTION AT GAYLORD STREET EXTENSION

STREETS AT SOUTHGLENN
VISIONING DOCUMENT



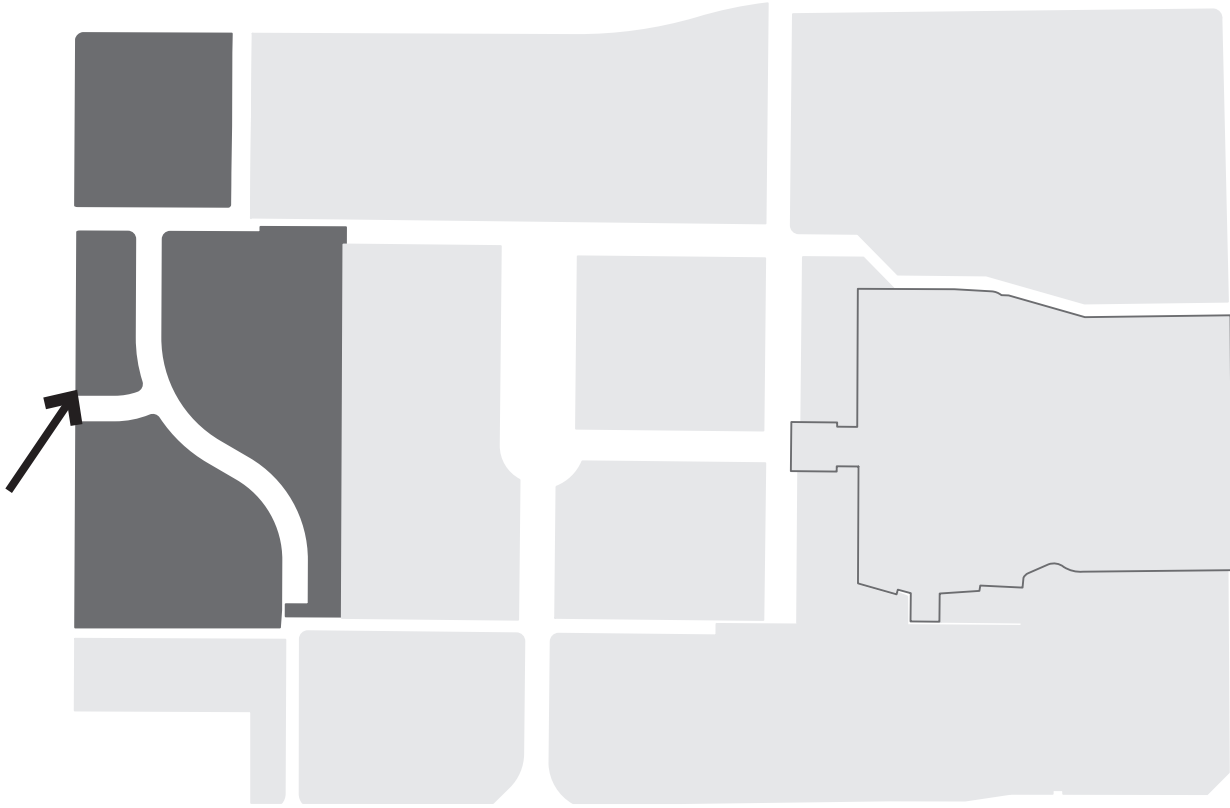
CONCEPTUAL IMAGE



NOTE: RENDERINGS AND IMAGES TO COMMUNICATE THE GENERAL OVERALL DESIGN CHARACTER FOR THE PROJECT, AND ARE SUBJECT TO REVISIONS
NOTE: ALL BUILDING AND SITE DESIGN WILL NEED TO COMPLY WITH THE
STREETS AT SOUTHGLENN ARCHITECTURAL DESIGN GUIDELINES

Conceptual images reflect general compliance with the MDP standards with respect to height and setback
VIEW FROM THE CORNER OF RACE ST AND EASTER AVE

STREETS AT SOUTHGLENN
VISIONING DOCUMENT



CONCEPTUAL IMAGE



NOTE: RENDERINGS AND IMAGES TO COMMUNICATE THE GENERAL OVERALL DESIGN CHARACTER FOR THE PROJECT, AND ARE SUBJECT TO REVISIONS
NOTE: ALL BUILDING AND SITE DESIGN WILL NEED TO COMPLY WITH THE
STREETS AT SOUTHGLENN ARCHITECTURAL DESIGN GUIDELINES

Conceptual images reflect general compliance with the MDP standards with respect to height and setback
VIEW OVER PARK FROM EASTER AVE