

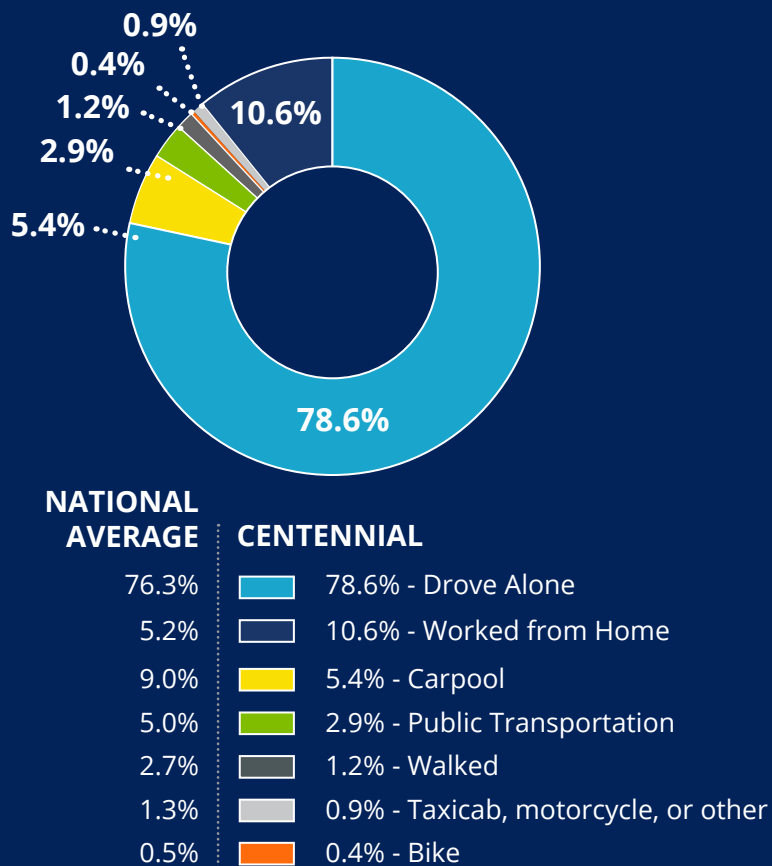
CURRENT CONDITIONS: KEY HIGHLIGHTS

POPULATION, HOUSEHOLD, & EMPLOYMENT OVERVIEW

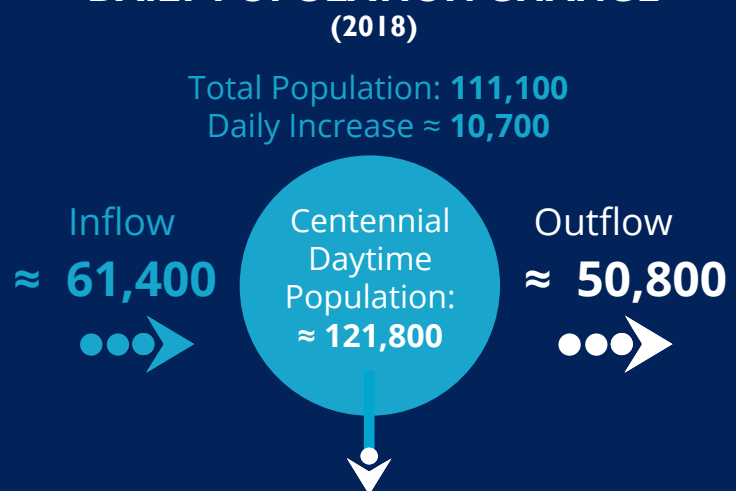


HOW CENTENNIAL RESIDENTS COMMUTE TO WORK

(AMERICAN COMMUNITY SURVEY 2015-2019)



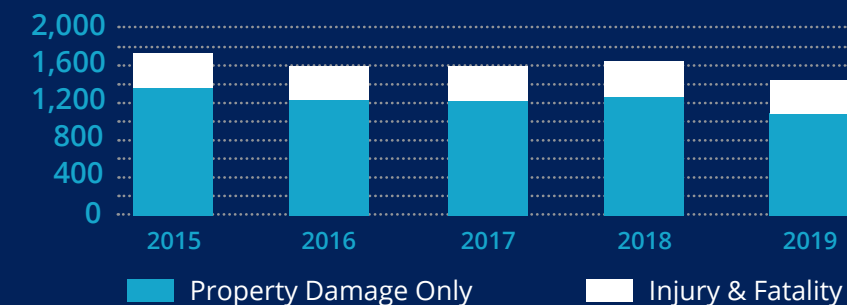
COMMUTER INFLOW/OUTFLOW DAILY POPULATION CHANGE (2018)



TOP LOCATIONS CENTENNIAL RESIDENTS COMMUTE TO

Denver	15,125	27%
Aurora	6,044	11%
Greenwood Village	5,357	9%
Littleton	2,686	5%

CRASHES PER YEAR



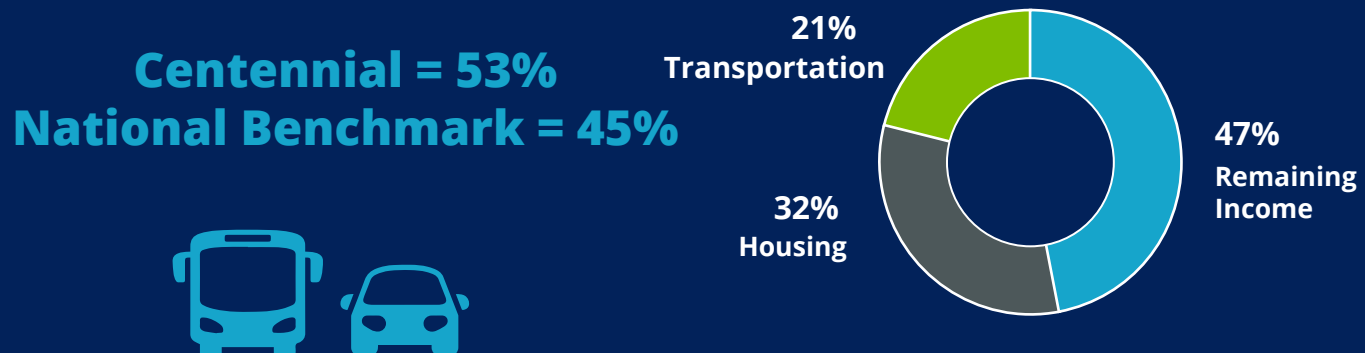
TOP 5 BOTTLENECK LOCATIONS

Bottlenecks, i.e., locations of significant breakdown of traffic flow, occur at multiple locations in the City.

- 1 Arapahoe Road @ Jordan Road**
- 2 Smoky Hill Rd @ Buckley Rd**
- 3 Quebec St @ Dry Creek Rd**
- 4 Smoky Hill Rd @ Liverpool St/Picadilly St**
- 5 Parker Rd @ Lewiston Way/E Fair Pl**

HOUSING & TRANSPORTATION AFFORDABILITY INDEX

The H+T Index defines affordability as both housing and transportation costs totaling no more than 45 percent of household income. Centennial residents, on average, spend **32 percent** of their household income on housing and **21 percent** of their household income on transportation. **Combined, Centennial's H+T index is 53 percent.** Typically, a Centennial resident spends approximately \$13,622 on transportation related expenditures each year.



\$13,622 in Annual Transportation Costs

CENTENNIAL MULTIMODAL NETWORKS

Walk Score is a nationally used metric that provides walk, bike, and transit scores using a variety of factors. Scores for the three modes are provided on a scale from 0-100, with 100 being the best score that can be attained by a community.

11 Miles
Shared Lanes

15 Miles
Bike Lanes

64 Miles
Trails

BIKE SCORE



Measures bike lanes, trails, hills, road connectivity, and destinations

168 MILES (67%)
Collector & Arterial Streets with Sidewalks on Both Sides

31 Miles
Total Miles of Sidewalk Gaps

WALK SCORE



Measures distance to nearby places and pedestrian friendliness

Pre-COVID: 14 Bus Routes
8 of the bus routes have seen service hour reductions due to COVID-19

3 FlexRide Options
Orchard, Dry Creek and Arapahoe FlexRide on-demand bus service

3 Lightrail Transit Lines
E Line, F Line, and R Line

TRANSIT SCORE



Measures proximity to and the type of nearby transit service