PAGES FROM ARAPAHOE COUNTY BIKE AND PEDESTRIAN MASTER PLAN
ADOPTED OCTOBER 17, 2017
APPENDIX D

Figure 25. Trails Projects (Western County)

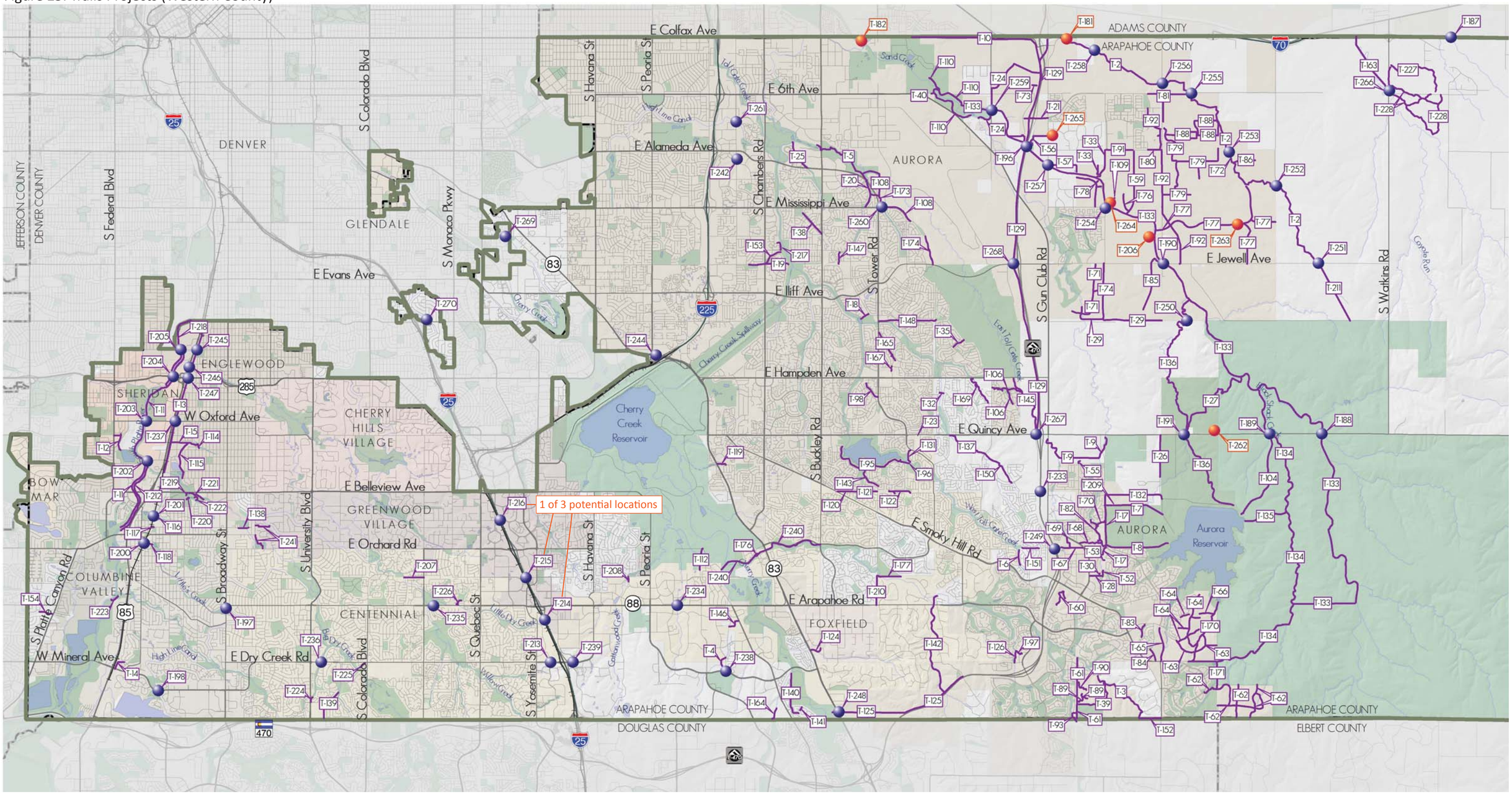


ARAPAHOE COUNTY
COLORADO'S FIRST

Felsburg Holt & Ullevig

Figure 27. On-Street Bike Projects (Western County)

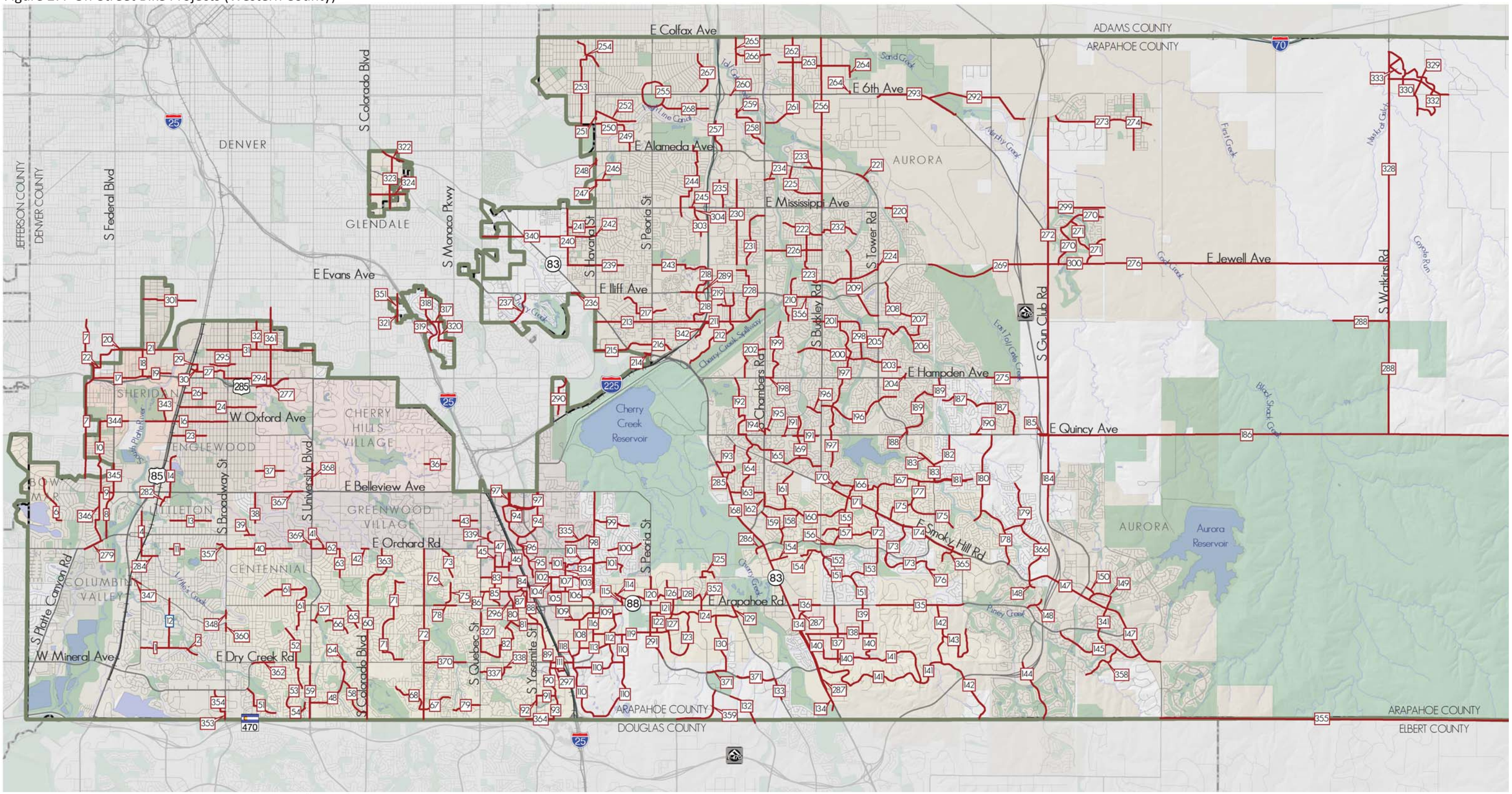


ARAPAHOE COUNTY
COLORADO'S FIRST

Felsburg Holt & Ullevig

Figure 29. Sidewalk Projects

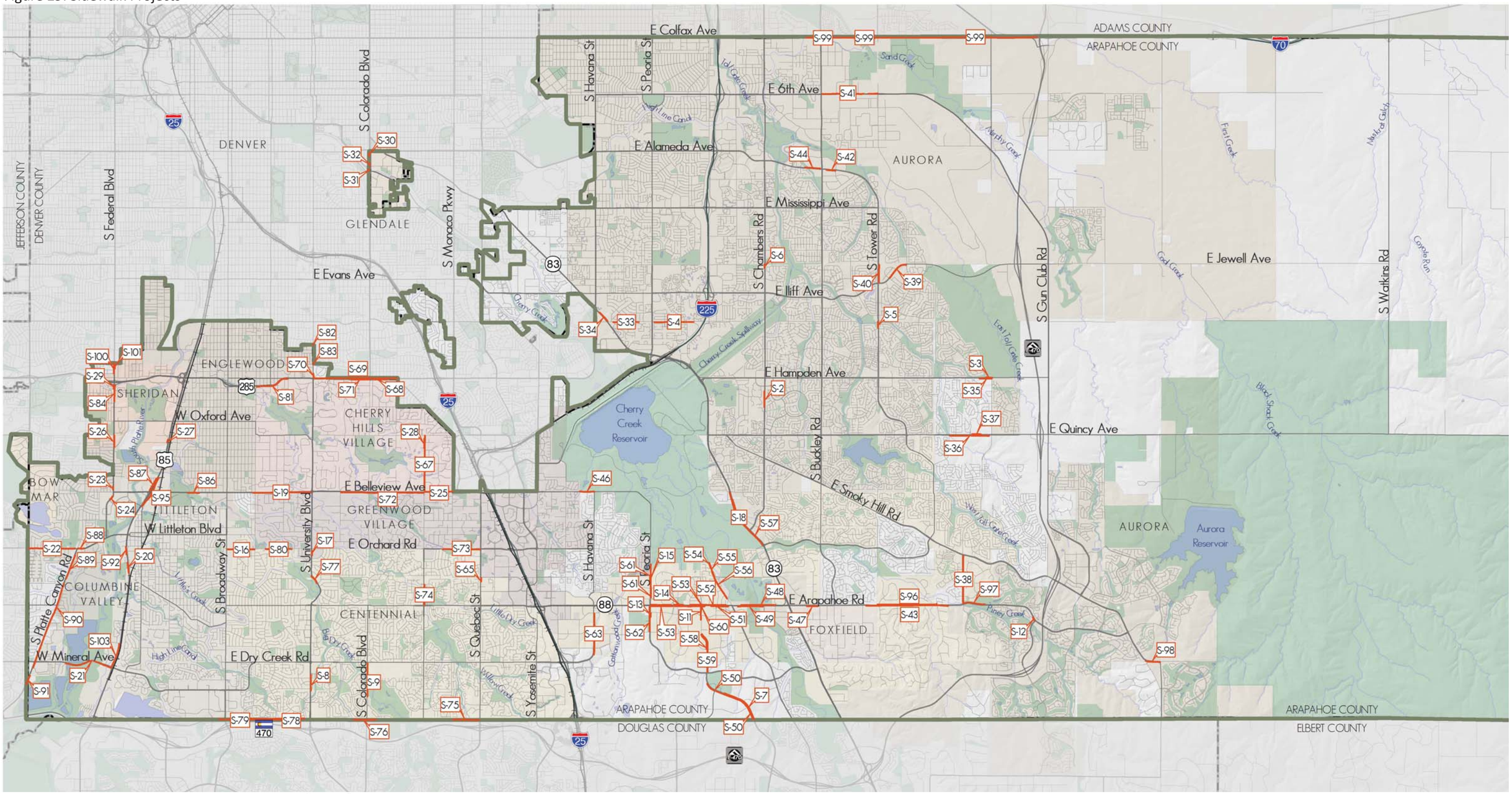


Legend

- Project ID
- Sidewalk Projects (Arterial Roads Only)
- Lake
- Parks & Open Space
- Arapahoe County Boundary

N

0 2 Miles

ARAPAHOE COUNTY
COLORADO'S FIRST

Felsburg Holt & Ullevig

# Project Evaluation Process

Projects were prioritized using evaluation criteria linked to the four goals that pertain directly to the network. Each project received a score ranging from 0 to 10 (with 10 being the best) in each of the four goal categories for a total score of up to 40 points. A GIS spatial analysis was completed to determine each project's score.

## *Biking and Walking Activity*

This criterion considers the relative demand for biking and walking within the project area (as depicted on Figure 17 of the Bicycle and Pedestrian Master Plan). The demand is based on the aggregation of factors that contribute to demand for biking and walking activity including:

- Job density (source: US Census)
- Population density (Source: US Census)
- Zero vehicle households (Source: US Census)
- Urban activity centers (as defined by DRCOG)
- Parks and open space
- School zones
- Transit density (using RTD data; calculated as the number and frequency of bus and rail routes)

For each project, the average bike/ped demand was calculated for the area within a quarter mile buffer of the project. The average demand was then divided by the length of project to account for the variation in project lengths.

## *Access and Connectivity*

A compilation of three factors was used to calculate the access and connectivity score. The scoring considered whether a project:

1) Would eliminate a major barrier (e.g., crossing of a railroad, waterway, state highway or six-lane arterial),

2) Would close a gap in the existing network (i.e., there is an existing facility on both ends of the project), and/or

3) Is on a Regional Bike Route (as defined in Chapter 5 of the Bicycle and Pedestrian Master Plan); this measure was not used for the sidewalk projects.

## *Health and Safety*

This criterion considers the number of bicycle or pedestrian crashes within the project area (defined by a quarter-mile buffer around the project) over a five-year period. The score for trail projects considered both bicycle and pedestrian crashes, while the on-street bike and sidewalk projects considered only the bicycle crashes and pedestrian crashes, respectively.

## *Land Use Context*

For all projects, this criterion considers the social equity. Projects located in areas with a relatively high percentage of low-income and/or minority population received a higher score. The low-income and minority populations for the block groups within a quarter mile of each project were extracted from the US Census data. The block groups within the project area (quarter mile buffer) were split to calculate the low-income and minority population within buffer portion of the block groups. The low-income and minority populations within the buffer area were then converted to a percentage of the total population. A project's score is based on the sum of the percent low-income population and the percent minority population.

For the trail projects, an additional factor of land ownership was considered. Trail projects on public property were given a higher score than those on private property because trail projects within publicly owned rights-of-way are generally easier to implement. This factor was used as half of the land use score for trail projects. That is, a trail on private property received a score of zero for this portion of the score, and a trail entirely on public property received a score of five for this portion of the score.

Trail Project Evaluation

| | | | | | | Bike & Ped Activity | | Access & Connectivity | | Health & Safety | | Land Use Context | | | | | | | | | | | | | | | | | | |
|---|---|---|---|---|---|---|---|---|---|---|---|---|---|---|---|---|---|---|---|---|---|---|---|---|---|---|---|---|---|---|
| Proj ID | Name | Location | Total Miles | Municipality | Class | Activity Calc | Activity Score | Connect Calc | Connect Score | Safety Calc | Safety Score | LU Calc EJ | LU Calc Owner | LU Calc Comp | LU Score | Total Score | Rank | Unit Cost | Project Cost | Arap Co | Aurora | Bow Mar | Centennial | Cherry Hills Village | Columbine Valley | Englewood | Foxfield | Glendale | Greenwood Village | Littleton | Sheridan |
| T-13 | Santa Fe Rail Trail | Big Dry Creek Trail to Bates | 2.52 | Sheridan, Englewood | Major | 3601 | 6.7 | 3 | 10.0 | 15 | 9.4 | 155 | 0 | 3.5 | 4.0 | 30.1 | 1 | $670,000 | $1,690,000 | | | | | | | 1 | | | | | 1 |
| T-11 | Mary Carter Greenway Trail (Widening) | Bowles to Denver County Line (north of Dartmouth) | 3.86 | Arap Co, Sheridan, Englewood, Littleton, SSPRD | Trail Widenin | 5341 | 10.0 | 1 | 3.3 | 9 | 5.6 | 194 | 0 | 4.3 | 5.0 | 23.9 | 2 | $270,000 | $1,040,000 | 1 | | | | | | 2 | | | | 1 | 2 |
| T-118 | Littles Creek Trail | Bemis to Santa Fe | 0.17 | Littleton | Connector | 4434 | 8.3 | 1 | 3.3 | 12 | 7.5 | 25 | 0 | 0.6 | 0.6 | 19.8 | 3 | $460,000 | $80,000 | | | | | | | | | | | 2 | |
| T-240 | Piney Creek Trail | Cherry Creek Trail to Buckley Rd | 2.07 | Centennial | Trail Widenin | 2099 | 3.9 | 1 | 3.3 | 9 | 5.6 | 43 | 1 | 6.0 | 6.8 | 19.7 | 4 | $270,000 | $560,000 | | | | 1 | | | | | | | | |
| T-5 | East Toll Gate Creek Trail | Buckley to Alameda | 1.31 | Aurora | Major | 4001 | 7.5 | 2 | 6.7 | 2 | 1.3 | 152 | 0 | 3.4 | 3.9 | 19.3 | 5 | $670,000 | $880,000 | | 1 | | | | | | | | | | |
| T-38 | Rocky Ridge Greenbelt Trail | Mississippi to Buckley | 0.49 | Aurora | Connector | 1791 | 3.4 | 1 | 3.3 | 3 | 1.9 | 133 | 1 | 8.0 | 9.1 | 17.7 | 6 | $460,000 | $230,000 | | 2 | | | | | | | | | | |
| T-151 | Trail Connector | West Toll Gate Creek Trail to Gun Club | 0.30 | Arap Co | Connector | 1043 | 2.0 | 2 | 6.7 | 1 | 0.6 | 58 | 1 | 6.3 | 7.2 | 16.5 | 7 | $460,000 | $140,000 | 2 | | | | | | | | | | | |
| T-95 | Quincy Reservoir Trail | South side of Quincy Reservoir | 1.45 | Aurora | Connector | 745 | 1.4 | 1 | 3.3 | 3 | 1.9 | 138 | 1 | 8.1 | 9.2 | 15.8 | 8 | $460,000 | $670,000 | | 3 | | | | | | | | | | |
| T-212 | Mary Carter Greenway Trail (Widening) | Bowles to Union | 1.39 | Englewood, Littleton, SSPRD | Trail Widenin | 2163 | 4.1 | 2 | 6.7 | 5 | 3.1 | 68 | 0 | 1.5 | 1.7 | 15.6 | 9 | $270,000 | $380,000 | | | | | | | 3 | | | | 3 | |
| T-218 | Mary Carter Greenway Trail (east side of river) | Riverpoint Pkwy into Denver | 1.48 | Sheridan, Englewood, SSPRD, Denver | Major | 3434 | 6.4 | 1 | 3.3 | 5 | 3.1 | 97 | 0 | 2.2 | 2.5 | 15.4 | 10 | $670,000 | $990,000 | | | | | | | 4 | | | | | 3 |
| T-19 | Trail Connector | Chambers to Toll Gate Creek Trail | 0.70 | Aurora | Connector | 3138 | 5.9 | 1 | 3.3 | 3 | 1.9 | 159 | 0 | 3.6 | 4.1 | 15.2 | 11 | $460,000 | $320,000 | | 4 | | | | | | | | | | |
| T-241 | Big Dry Creek Trail | Orchard to High Line Canal Trail | 0.60 | Greenwood Village | Connector | 3495 | 6.5 | 2 | 6.7 | 1 | 0.6 | 23 | 0 | 0.5 | 0.6 | 14.4 | 12 | $460,000 | $270,000 | | | | | | | | | | 1 | | |
| T-20 | Trail Connector | East Toll Gate Creek Trail to Mississippi | 0.52 | Aurora | Connector | 455 | 0.9 | 0 | 0.0 | 4 | 2.5 | 167 | 1 | 8.7 | 10.0 | 13.4 | 13 | $460,000 | $240,000 | | 5 | | | | | | | | | | |
| T-165 | Trail Connector | Tower to Floyd | 0.57 | Aurora | Connector | 20 | 0.0 | 1 | 3.3 | 2 | 1.3 | 87 | 1 | 6.9 | 7.9 | 12.6 | 14 | $460,000 | $260,000 | | | | | | | | | | | | |
| T-98 | | | 0.34 | Aurora | Connector | 371 | 0.7 | 0 | 0.0 | 16 | 10.0 | 70 | 0 | 1.6 | 1.8 | 12.5 | 15 | $460,000 | $160,000 | | | | | | | | | | | | |
| T-222 | Trail Connector | Big Dry Creek Trail south of Belleview | 0.12 | Littleton | Connector | 128 | 0.2 | 1 | 3.3 | 2 | 1.3 | 55 | 1 | 6.2 | 7.1 | 11.9 | 16 | $460,000 | $50,000 | | | | | | | | | | | 4 | |
| T-131 | Trail Connector | West Toll Gate Creek Trail to Reservoir Rd | 0.24 | Aurora | Connector | 921 | 1.7 | 1 | 3.3 | 1 | 0.6 | 19 | 1 | 5.4 | 6.2 | 11.9 | 17 | $460,000 | $110,000 | | | | | | | | | | | | |
| T-220 | Trail Connector | Cornerstone Park | 0.05 | Englewood, SSPRD | Connector | 285 | 0.5 | 1 | 3.3 | 2 | 1.3 | 37 | 1 | 5.8 | 6.7 | 11.8 | 18 | $460,000 | $20,000 | | | | | | | 5 | | | | | |
| T-108 | Bafb Perimeter Trail | | 1.30 | Aurora | Major | 436 | 0.8 | 1 | 3.3 | 3 | 1.9 | 223 | 0 | 5.0 | 5.7 | 11.7 | 19 | $670,000 | $870,000 | | | | | | | | | | | | |
| T-148 | Trail Connector on Yale Alignment | Tower to Flanders | 1.02 | Aurora | Connector | 947 | 1.8 | 1 | 3.3 | 4 | 2.5 | 127 | 0 | 2.9 | 3.3 | 10.9 | 20 | $460,000 | $470,000 | | | | | | | | | | | | |
| T-221 | Trail Connector | Belleview to Big Dry Creek Trail (north side of park) | 0.29 | Littleton | Connector | 53 | 0.1 | 2 | 6.7 | 3 | 1.9 | 81 | 0 | 1.8 | 2.1 | 10.7 | 21 | $460,000 | $130,000 | | | | | | | | | | | 5 | |
| T-145 | East Toll Gate Creek Trail | Hampden to Quincy | 1.21 | Arap Co, Aurora | Connector | 128 | 0.2 | 1 | 3.3 | 1 | 0.6 | 29 | 1 | 5.6 | 6.4 | 10.6 | 22 | $460,000 | $560,000 | 3 | | | | | | | | | | | |
| T-138 | E2 | | 0.18 | Littleton | Connector | 778 | 1.5 | 1 | 3.3 | 8 | 5.0 | 29 | 0 | 0.6 | 0.7 | 10.5 | 23 | $460,000 | $80,000 | | | | | | | | | | | | |
| T-32 | Trail Connector | SW of Hampden and Himalaya | 0.09 | Arap Co | Connector | 81 | 0.2 | 1 | 3.3 | 0 | 0.0 | 44 | 1 | 6.0 | 6.8 | 10.3 | 24 | $460,000 | $40,000 | 4 | | | | | | | | | | | |
| T-144 | | | 0.02 | Aurora | Connector | 432 | 0.8 | 1 | 3.3 | 0 | 0.0 | 15 | 1 | 5.3 | 6.1 | 10.2 | 25 | $460,000 | $10,000 | | | | | | | | | | | | |
| T-96 | Quincy Reservoir Trail | | 0.17 | Aurora | Major | 219 | 0.4 | 1 | 3.3 | 0 | 0.0 | 19 | 1 | 5.4 | 6.2 | 9.9 | 26 | $670,000 | $120,000 | | | | | | | | | | | | |
| T-21 | | | 0.40 | Aurora | Connector | 380 | 0.7 | 1 | 3.3 | 0 | 0.0 | 2 | 1 | 5.0 | 5.8 | 9.8 | 27 | $460,000 | $190,000 | | | | | | | | | | | | |
| T-217 | | | 0.17 | Aurora | Connector | 1345 | 2.5 | 1 | 3.3 | 3 | 1.9 | 78 | 0 | 1.7 | 2.0 | 9.7 | 28 | $460,000 | $80,000 | | | | | | | | | | | | |
| T-18 | Trail Connector along Vassar Pl | West Toll Gate Creek to Telluride | 0.16 | Aurora | Connector | 382 | 0.7 | 0 | 0.0 | 2 | 1.3 | 74 | 1 | 6.7 | 7.6 | 9.6 | 29 | $460,000 | $70,000 | | | | | | | | | | | | |
| T-25 | Columbia Creek Greenbelt Trail | | 0.55 | Aurora | Connector | 1261 | 2.4 | 0 | 0.0 | 4 | 2.5 | 184 | 0 | 4.1 | 4.7 | 9.6 | 30 | $460,000 | $250,000 | | | | | | | | | | | | |
| T-166 | P29 | | 0.04 | Aurora | Connector | 1103 | 2.1 | 0 | 0.0 | 1 | 0.6 | 41 | 1 | 5.9 | 6.8 | 9.4 | 31 | $460,000 | $20,000 | | | | | | | | | | | | |
| T-111 | Sports Park Connector | | 0.04 | Aurora | Connector | 97 | 0.2 | 1 | 3.3 | 0 | 0.0 | 1 | 1 | 5.0 | 5.7 | 9.3 | 32 | $460,000 | $20,000 | | | | | | | | | | | | |
| T-142 | Antelope Creek Trail | E-470 Trail to n/of Arapahoe | 2.02 | Arap Co/Aurora/Centennial | Connector | 1265 | 2.4 | 2 | 6.7 | 0 | 0.0 | 8 | 0 | 0.2 | 0.2 | 9.2 | 33 | $460,000 | $930,000 | 5 | | | 2 | | | | | | | | |
| T-134 | Black Shack Creek | Hampden to Smoky Hill | 6.66 | Arap Co/Aurora | Major | 0 | 0.0 | 1 | 3.3 | 0 | 0.0 | 5 | 1 | 5.1 | 5.8 | 9.2 | 34 | $670,000 | $4,460,000 | | | | | | | | | | | | |
| T-22 | | | 0.01 | Aurora | Connector | 0 | 0.0 | 1 | 3.3 | 0 | 0.0 | 1 | 1 | 5.0 | 5.7 | 9.1 | 35 | $460,000 | $4,000 | | | | | | | | | | | | |
| T-219 | | | 0.05 | Englewood/Littleton | Connector | 275 | 0.5 | 0 | 0.0 | 2 | 1.3 | 33 | 1 | 5.7 | 6.6 | 8.3 | 36 | $460,000 | $20,000 | | | | | | | | | | | | |
| T-12 | Centennial Park Connector | Centennial Park to Princeton | 0.43 | Arap Co, Sheridan, Englewood | Connector | 1523 | 2.9 | 1 | 3.3 | 1 | 0.6 | 58 | 0 | 1.3 | 1.5 | 8.3 | 37 | $460,000 | $200,000 | | | | | | | | | | | | 4 |
| T-177 | Piney Creek Connector | Tower to Dunkirk | 0.43 | Centennial | Connector | 406 | 0.8 | 2 | 6.7 | 0 | 0.0 | 24 | 0 | 0.5 | 0.6 | 8.0 | 38 | $460,000 | $200,000 | | | | 3 | | | | | | | | |
| T-132 | Belleview Trail | Harvest Rd to Powhaton | 1.06 | Arap Co/Aurora | Connector | 750 | 1.4 | 0 | 0.0 | 1 | 0.6 | 3 | 1 | 5.1 | 5.8 | 7.8 | 39 | $460,000 | $490,000 | | | | | | | | | | | | |
| T-210 | Piney Creek Trail Connector | Arapahoe Rd to Piney Creek Trail | 0.51 | Arap Co, Centennial | Connector | 243 | 0.5 | 2 | 6.7 | 0 | 0.0 | 18 | 0 | 0.4 | 0.5 | 7.6 | 40 | $460,000 | $240,000 | | | | 4 | | | | | | | | |
| T-10 | E-470 Connector | | 2.82 | Aurora | Major | 349 | 0.7 | 2 | 6.7 | 0 | 0.0 | 3 | 0 | 0.1 | 0.1 | 7.4 | 41 | $670,000 | $1,890,000 | | | | | | | | | | | | |
| T-2 | First Creek Trail | | 7.53 | Aurora/Arap Co | Major | 70 | 0.1 | 2 | 6.7 | 0 | 0.0 | 16 | 0 | 0.4 | 0.4 | 7.2 | 42 | $670,000 | $5,040,000 | | | | | | | | | | | | |
| T-6 | West Toll Gate Creek Trail | | 0.27 | Arap Co | Connector | 358 | 0.7 | 1 | 3.3 | 3 | 1.9 | 52 | 0 | 1.2 | 1.3 | 7.2 | 43 | $460,000 | $120,000 | | | | | | | | | | | | |
| T-143 | | | 0.51 | Aurora | Connector | 1740 | 3.3 | 0 | 0.0 | 2 | 1.3 | 103 | 0 | 2.3 | 2.6 | 7.1 | 44 | $460,000 | $230,000 | | | | | | | | | | | | |
| T-17 | | | 1.07 | Aurora | Connector | 1591 | 3.0 | 1 | 3.3 | 1 | 0.6 | 7 | 0 | 0.1 | 0.2 | 7.1 | 45 | $460,000 | $490,000 | | | | | | | | | | | | |
| T-125 | E-470 Trail | | 2.51 | Aurora/E-470 | Major | 150 | 0.3 | 2 | 6.7 | 0 | 0.0 | 5 | 0 | 0.1 | 0.1 | 7.1 | 46 | $670,000 | $1,680,000 | | | | | | | | | | | | |
| T-173 | P40 | | 0.35 | Aurora | Connector | 1057 | 2.0 | 0 | 0.0 | 3 | 1.9 | 111 | 0 | 2.5 | 2.8 | 6.7 | 47 | $460,000 | $160,000 | | | | | | | | | | | | |
| T-106 | East Toll Gate Creek Trail | | 0.95 | Aurora | Major | 99 | 0.2 | 0 | 0.0 | 0 | 0.0 | 29 | 1 | 5.7 | 6.5 | 6.6 | 48 | $670,000 | $630,000 | | | | | | | | | | | | |
| T-225 | Trail Connector | Dry Creek to Jackson | 0.12 | Centennial | Connector | 74 | 0.1 | 0 | 0.0 | 1 | 0.6 | 6 | 1 | 5.1 | 5.9 | 6.6 | 49 | $460,000 | $50,000 | | | | 5 | | | | | | | | |
| T-209 | Aurora Reservoir Connector | | 0.31 | Aurora | Connector | 423 | 0.8 | 0 | 0.0 | 0 | 0.0 | 2 | 1 | 5.1 | 5.8 | 6.6 | 50 | $460,000 | $140,000 | | | | | | | | | | | | |
| T-122 | R14 | | 0.39 | Aurora/Centennial | Major | 1102 | 2.1 | 0 | 0.0 | 3 | 1.9 | 102 | 0 | 2.3 | 2.6 | 6.5 | 51 | $670,000 | $260,000 | | | | | | | | | | | | |
| T-7 | Aurora Reservoir Connector | | 0.76 | Aurora | Major | 273 | 0.5 | 0 | 0.0 | 0 | 0.0 | 0 | 1 | 5.0 | 5.7 | 6.2 | 52 | $670,000 | $510,000 | | | | | | | | | | | | |
| T-116 | R5 | | 0.19 | Littleton | Connector | 1657 | 3.1 | 0 | 0.0 | 3 | 1.9 | 49 | 0 | 1.1 | 1.2 | 6.2 | 53 | $460,000 | $90,000 | | | | | | | | | | | | |
| T-104 | Triple Creek Trail | Coal Creek to Aurora Reservoir | 1.73 | Arap Co | Major | 236 | 0.4 | 0 | 0.0 | 0 | 0.0 | 1 | 1 | 5.0 | 5.7 | 6.2 | 54 | $670,000 | $1,160,000 | | | | | | | | | | | | |
| T-129 | R21 | | 7.03 | Arap Co/Aurora | Major | 422 | 0.8 | 1 | 3.3 | 1 | 0.6 | 48 | 0 | 1.1 | 1.2 | 6.0 | 55 | $670,000 | $4,710,000 | | | | | | | | | | | | |
| T-34 | | | 0.01 | Aurora | Connector | 0 | 0.0 | 0 | 0.0 | 0 | 0.0 | 8 | 1 | 5.2 | 5.9 | 5.9 | 56 | $460,000 | $3,000 | | | | | | | | | | | | |
| T-8 | Aurora Reservoir Connector | | 1.12 | Aurora | Connector | 993 | 1.9 | 1 | 3.3 | 1 | 0.6 | 4 | 0 | 0.1 | 0.1 | 5.9 | 57 | $460,000 | $520,000 | | | | | | | | | | | | |
| T-91 | | | 0.46 | Aurora | Connector | 21 | 0.0 | 0 | 0.0 | 0 | 0.0 | 3 | 1 | 5.1 | 5.8 | 5.8 | 58 | $460,000 | $210,000 | | | | | | | | | | | | |
| T-135 | Aurora Reservoir Connector | | 0.79 | Arap Co/Aurora | Connector | 3 | 0.0 | 0 | 0.0 | 0 | 0.0 | 0 | 1 | 5.0 | 5.7 | 5.7 | 59 | $460,000 | $360,000 | | | | | | | | | | | | |
| T-147 | P2 | | 0.22 | Aurora | Connector | 629 | 1.2 | 0 | 0.0 | 3 | 1.9 | 104 | 0 | 2.3 | 2.7 | 5.7 | 60 | $460,000 | $100,000 | | | | | | | | | | | | |
| T-153 | P15 | | 0.37 | Aurora | Connector | 894 | 1.7 | 0 | 0.0 | 2 | 1.3 | 106 | 0 | 2.4 | 2.7 | 5.6 | 61 | $460,000 | $170,000 | | | | | | | | | | | | |
| T-14 | | | 0.25 | Littleton | Connector | 225 | 0.4 | 0 | 0.0 | 8 | 5.0 | 8 | 0 | 0.2 | 0.2 | 5.6 | 62 | $460,000 | $110,000 | | | | | | | | | | | | |
| T-121 | R13 | | 0.47 | Aurora | Major | 82 | 0.2 | 0 | 0.0 | 4 | 2.5 | 110 | 0 | 2.5 | 2.8 | 5.5 | 63 | $670,000 | $320,000 | | | | | | | | | | | | |
| T-97 | | | 0.14 | Aurora | Connector | 201 | 0.4 | 1 | 3.3 | 2 | 1.3 | 11 | 0 | 0.2 | 0.3 | 5.2 | 64 | $460,000 | $60,000 | | | | | | | | | | | | |
| T-120 | R12 | | 0.21 | Aurora | Major | 767 | 1.4 | 0 | 0.0 | 3 | 1.9 | 75 | 0 | 1.7 | 1.9 | 5.2 | 65 | $670,000 | $140,000 | | | | | | | | | | | | |
| T-53 | | | 0.02 | Aurora | Connector | 566 | 1.1 | 1 | 3.3 | 1 | 0.6 | 4 | 0 | 0.1 | 0.1 | 5.1 | 66 | $460,000 | $10,000 | | | | | | | | | | | | |
| T-223 | | | 0.15 | Littleton | Connector | 695 | 1.3 | 1 | 3.3 | 0 | 0.0 | 7 | 0 | 0.1 | 0.2 | 4.8 | 67 | $460,000 | $70,000 | | | | | | | | | | | | |
| T-67 | | | 0.39 | Aurora | Connector | 284 | 0.5 | 1 | 3.3 | 1 | 0.6 | 4 | 0 | 0.1 | 0.1 | 4.6 | 68 | $460,000 | $180,000 | | | | | | | | | | | | |
| T-4 | Windmill Creek Trail | Broncos Parkway to Blackhawk | 0.48 | Arap Co/Centennial | Connector | 195 | 0.4 | 1 | 3.3 | 1 | 0.6 | 8 | 0 | 0.2 | 0.2 | 4.5 | 69 | $460,000 | $220,000 | | | | | | | | | | | | |
| T-174 | P42 | | 0.53 | Aurora | Connector | 203 | 0.4 | 1 | 3.3 | 0 | 0.0 | 30 | 0 | 0.7 | 0.8 | 4.5 | 70 | $460,000 | $240,000 | | | | | | | | | | | | |
| T-117 | R6 | | 0.03 | Littleton | Connector | 517 | 1.0 | 0 | 0.0 | 4 | 2.5 | 34 | 0 | 0.8 | 0.9 | 4.3 | 71 | $460,000 | $10,000 | | | | | | | | | | | | |
| T-176 | R-11 | | 0.06 | Centennial | Connector | 116 | 0.2 | 1 | 3.3 | 1 | 0.6 | 6 | 0 | 0.1 | 0.2 | 4.3 | 72 | $460,000 | $30,000 | | | | | | | | | | | | |
| T-110 | Triple Creek Trail - Preferred | | 1.94 | Arap Co/Aurora | Connector | 446 | 0.8 | 1 | 3.3 | 0 | 0.0 | 6 | 0 | 0.1 | 0.1 | 4.3 | 73 | $460,000 | $890,000 | | | | | | | | | | | | |
| T-52 | Murphy Creek Trail | | 0.11 | Aurora | Connector | 123 | 0.2 | 1 | 3.3 | 1 | 0.6 | 4 | 0 | 0.1 | 0.1 | 4.3 | 74 | $460,000 | $50,000 | | | | | | | | | | | | |
| T-68 | | | 0.36 | Aurora | Connector | 115 | 0.2 | 1 | 3.3 | 1 | 0.6 | 2 | 0 | 0.1 | 0.1 | 4.2 | 75 | $460,000 | $170,000 | | | | | | | | | | | | |
| T-207 | Caley Drive | Holly to Little Dry Creek Trail | 0.35 | Centennial | Connector | 1371 | 2.6 | 0 | 0.0 | 2 | 1.3 | 12 | 0 | 0.3 | 0.3 | 4.1 | 76 | $460,000 | $160,000 | | | | | | | | | | | | |
| T-124 | Trail Connector | Parker to Hinsdale | 0.22 | Foxfield | Connector | 19 | 0.0 | 1 | 3.3 | 0 | 0.0 | 26 | 0 | 0.6 | 0.7 | 4.0 | 77 | $460,000 | $100,000 | | | | | | | | 1 | | | | |

Trail Project Evaluation

| | | | | | | Bike & Ped Activity | | Access & Connectivity | | Health & Safety | | Land Use Context | | | | | | | | | | | | | | | | | | |
|---|---|---|---|---|---|---|---|---|---|---|---|---|---|---|---|---|---|---|---|---|---|---|---|---|---|---|---|---|---|---|
| Proj ID | Name | Location | Total Miles | Municipality | Class | Activity Calc | Activity Score | Connect Calc | Connect Score | Safety Calc | Safety Score | LU Calc EJ | LU Calc Owner | LU Calc Comp | LU Score | Total Score | Rank | Unit Cost | Project Cost | Arap Co | Aurora | Bow Mar | Centennial | Cherry Hills Village | Columbine Valley | Englewood | Foxfield | Glendale | Greenwood Village | Littleton | Sheridan |
| T-3 | Sampson Gulch Trail | | 1.18 | Aurora/Arap Co | Major | 102 | 0.2 | 1 | 3.3 | 0 | 0.0 | 12 | 0 | 0.3 | 0.3 | 3.8 | 78 | $670,000 | $790,000 | | | | | | | | | | | | |
| T-167 | P30 | | 0.09 | Aurora | Connector | 92 | 0.2 | 0 | 0.0 | 4 | 2.5 | 45 | 0 | 1.0 | 1.1 | 3.8 | 79 | $460,000 | $40,000 | | | | | | | | | | | | |
| T-136 | Senac Creek | | 5.05 | Arap Co/Aurora | Major | 153 | 0.3 | 1 | 3.3 | 0 | 0.0 | 7 | 0 | 0.2 | 0.2 | 3.8 | 80 | $670,000 | $3,390,000 | | | | | | | | | | | | |
| T-139 | E3 | | 0.55 | Centennial | Connector | 1317 | 2.5 | 0 | 0.0 | 1 | 0.6 | 24 | 0 | 0.5 | 0.6 | 3.7 | 81 | $460,000 | $250,000 | | | | | | | | | | | | |
| T-59 | | | 1.15 | Aurora | Connector | 152 | 0.3 | 1 | 3.3 | 0 | 0.0 | 3 | 0 | 0.1 | 0.1 | 3.7 | 82 | $460,000 | $530,000 | | | | | | | | | | | | |
| T-137 | R35 | | 0.78 | Arap Co | Connector | 513 | 1.0 | 0 | 0.0 | 3 | 1.9 | 30 | 0 | 0.7 | 0.8 | 3.6 | 83 | $460,000 | $360,000 | | | | | | | | | | | | |
| T-114 | Southwest Greenbelt Trail Extension | | 0.25 | Englewood | Connector | 639 | 1.2 | 0 | 0.0 | 2 | 1.3 | 44 | 0 | 1.0 | 1.1 | 3.6 | 84 | $460,000 | $120,000 | | | | | | | | | | | | |
| T-157 | P21 | | 2.46 | Arap Co/Bennett | Major | 116 | 0.2 | 1 | 3.3 | 0 | 0.0 | 0 | 0 | 0.0 | 0.0 | 3.6 | 85 | $670,000 | $1,650,000 | | | | | | | | | | | | |
| T-33 | | | 0.77 | Arap Co/Aurora | Connector | 95 | 0.2 | 1 | 3.3 | 0 | 0.0 | 2 | 0 | 0.0 | 0.0 | 3.6 | 86 | $460,000 | $350,000 | | | | | | | | | | | | |
| T-92 | | | 3.07 | Arap Co/Aurora | Connector | 24 | 0.0 | 1 | 3.3 | 0 | 0.0 | 7 | 0 | 0.2 | 0.2 | 3.6 | 87 | $460,000 | $1,410,000 | | | | | | | | | | | | |
| T-27 | Triple Creek Trail - Preferred | | 1.86 | Arap Co/Aurora | Major | 47 | 0.1 | 1 | 3.3 | 0 | 0.0 | 4 | 0 | 0.1 | 0.1 | 3.5 | 88 | $670,000 | $1,250,000 | | | | | | | | | | | | |
| T-57 | Triple Creek Trail - Preferred | | 0.62 | Arap Co/Aurora | Connector | 48 | 0.1 | 1 | 3.3 | 0 | 0.0 | 3 | 0 | 0.1 | 0.1 | 3.5 | 89 | $460,000 | $280,000 | | | | | | | | | | | | |
| T-93 | Piney Creek Trail | | 0.17 | Arap Co/Aurora | Connector | 60 | 0.1 | 1 | 3.3 | 0 | 0.0 | 2 | 0 | 0.0 | 0.1 | 3.5 | 90 | $460,000 | $80,000 | | | | | | | | | | | | |
| T-88 | First Creek Trail | | 2.26 | Aurora | Connector | 1 | 0.0 | 1 | 3.3 | 0 | 0.0 | 2 | 0 | 0.1 | 0.1 | 3.4 | 91 | $460,000 | $1,040,000 | | | | | | | | | | | | |
| T-72 | | | 0.14 | Aurora | Connector | 15 | 0.0 | 1 | 3.3 | 0 | 0.0 | 0 | 0 | 0.0 | 0.0 | 3.4 | 92 | $460,000 | $60,000 | | | | | | | | | | | | |
| T-211 | P14 | | 1.16 | Arap Co | Major | 3 | 0.0 | 1 | 3.3 | 0 | 0.0 | 1 | 0 | 0.0 | 0.0 | 3.4 | 93 | $670,000 | $780,000 | | | | | | | | | | | | |
| T-15 | | | 0.31 | Englewood | Connector | 1288 | 2.4 | 0 | 0.0 | 0 | 0.0 | 34 | 0 | 0.8 | 0.9 | 3.3 | 94 | $460,000 | $140,000 | | | | | | | | | | | | |
| T-123 | R15 | | 0.04 | Aurora/Centennial | Major | 803 | 1.5 | 0 | 0.0 | 0 | 0.0 | 60 | 0 | 1.3 | 1.5 | 3.0 | 95 | $670,000 | $30,000 | | | | | | | | | | | | |
| T-224 | | | 0.10 | Centennial | Connector | 857 | 1.6 | 0 | 0.0 | 1 | 0.6 | 11 | 0 | 0.2 | 0.3 | 2.5 | 96 | $460,000 | $50,000 | | | | | | | | | | | | |
| T-115 | Community Trail Extension (Along City Ditch) | | 0.71 | Englewood | Connector | 806 | 1.5 | 0 | 0.0 | 0 | 0.0 | 34 | 0 | 0.8 | 0.9 | 2.4 | 97 | $460,000 | $320,000 | | | | | | | | | | | | |
| T-126 | R18 | | 0.21 | Aurora | Connector | 436 | 0.8 | 0 | 0.0 | 2 | 1.3 | 9 | 0 | 0.2 | 0.2 | 2.3 | 98 | $460,000 | $100,000 | | | | | | | | | | | | |
| T-226 | | | 0.17 | Centennial | Connector | 299 | 0.6 | 0 | 0.0 | 2 | 1.3 | 15 | 0 | 0.3 | 0.4 | 2.2 | 99 | $460,000 | $80,000 | | | | | | | | | | | | |
| T-28 | | | 0.22 | Aurora | Connector | 619 | 1.2 | 0 | 0.0 | 1 | 0.6 | 5 | 0 | 0.1 | 0.1 | 1.9 | 100 | $460,000 | $100,000 | | | | | | | | | | | | |
| T-82 | | | 0.71 | Aurora | Connector | 935 | 1.8 | 0 | 0.0 | 0 | 0.0 | 4 | 0 | 0.1 | 0.1 | 1.9 | 101 | $460,000 | $320,000 | | | | | | | | | | | | |
| T-146 | P1 | | 0.24 | Centennial | Connector | 884 | 1.7 | 0 | 0.0 | 0 | 0.0 | 7 | 0 | 0.1 | 0.2 | 1.8 | 102 | $460,000 | $110,000 | | | | | | | | | | | | |
| T-133 | Coal Creek Trail | | 14.97 | Arap Co/Aurora | Major | 583 | 1.1 | 0 | 0.0 | 0 | 0.0 | 23 | 0 | 0.5 | 0.6 | 1.7 | 103 | $670,000 | $10,030,000 | | | | | | | | | | | | |
| T-169 | P34 | | 0.68 | Arap Co | Connector | 63 | 0.1 | 0 | 0.0 | 1 | 0.6 | 36 | 0 | 0.8 | 0.9 | 1.7 | 104 | $460,000 | $310,000 | | | | | | | | | | | | |
| T-208 | Cottonwood Creek | | 0.09 | Centennial | Connector | 734 | 1.4 | 0 | 0.0 | 0 | 0.0 | 8 | 0 | 0.2 | 0.2 | 1.6 | 105 | $460,000 | $40,000 | | | | | | | | | | | | |
| T-83 | | | 0.24 | Aurora | Connector | 429 | 0.8 | 0 | 0.0 | 1 | 0.6 | 6 | 0 | 0.1 | 0.1 | 1.6 | 106 | $460,000 | $110,000 | | | | | | | | | | | | |
| T-161 | P23 | | 22.21 | Arap Co/Deer Trail | Major | 417 | 0.8 | 0 | 0.0 | 1 | 0.6 | 4 | 0 | 0.1 | 0.1 | 1.5 | 107 | $670,000 | $14,880,000 | | | | | | | | | | | | |
| T-9 | East Toll Gate Creek Trail | | 1.65 | Arap Co | Connector | 164 | 0.3 | 0 | 0.0 | 1 | 0.6 | 21 | 0 | 0.5 | 0.5 | 1.5 | 108 | $460,000 | $760,000 | | | | | | | | | | | | |
| T-119 | R8 | | 0.16 | Aurora | Connector | 67 | 0.1 | 0 | 0.0 | 1 | 0.6 | 25 | 0 | 0.6 | 0.6 | 1.4 | 109 | $460,000 | $80,000 | | | | | | | | | | | | |
| T-61 | | | 1.13 | Arap Co/Aurora | Connector | 216 | 0.4 | 0 | 0.0 | 1 | 0.6 | 12 | 0 | 0.3 | 0.3 | 1.3 | 110 | $460,000 | $520,000 | | | | | | | | | | | | |
| T-170 | P37 | | 1.26 | Arap Co/Aurora | Connector | 612 | 1.1 | 0 | 0.0 | 0 | 0.0 | 5 | 0 | 0.1 | 0.1 | 1.3 | 111 | $460,000 | $580,000 | | | | | | | | | | | | |
| T-30 | | | 0.05 | Aurora | Connector | 273 | 0.5 | 0 | 0.0 | 1 | 0.6 | 4 | 0 | 0.1 | 0.1 | 1.2 | 112 | $460,000 | $20,000 | | | | | | | | | | | | |
| T-156 | Kiowa Creek | | 12.28 | Arap Co | Major | 620 | 1.2 | 0 | 0.0 | 0 | 0.0 | 2 | 0 | 0.0 | 0.1 | 1.2 | 113 | $670,000 | $8,230,000 | | | | | | | | | | | | |
| T-35 | | | 0.23 | Aurora | Connector | 525 | 1.0 | 0 | 0.0 | 0 | 0.0 | 3 | 0 | 0.1 | 0.1 | 1.1 | 114 | $460,000 | $110,000 | | | | | | | | | | | | |
| T-140 | E5 | | 0.80 | Arap Co/Centennial | Connector | 145 | 0.3 | 0 | 0.0 | 0 | 0.0 | 27 | 0 | 0.6 | 0.7 | 1.0 | 115 | $460,000 | $370,000 | | | | | | | | | | | | |
| T-65 | | | 0.60 | Aurora | Connector | 429 | 0.8 | 0 | 0.0 | 0 | 0.0 | 6 | 0 | 0.1 | 0.2 | 1.0 | 116 | $460,000 | $280,000 | | | | | | | | | | | | |
| T-60 | | | 0.45 | Aurora | Connector | 46 | 0.1 | 0 | 0.0 | 1 | 0.6 | 10 | 0 | 0.2 | 0.3 | 1.0 | 117 | $460,000 | $210,000 | | | | | | | | | | | | |
| T-24 | | | 1.87 | Arap Co/Aurora | Connector | 426 | 0.8 | 0 | 0.0 | 0 | 0.0 | 5 | 0 | 0.1 | 0.1 | 0.9 | 118 | $460,000 | $860,000 | | | | | | | | | | | | |
| T-39 | Sampson Gulch Trail | | 0.91 | Arap Co/Aurora | Connector | 345 | 0.6 | 0 | 0.0 | 0 | 0.0 | 10 | 0 | 0.2 | 0.3 | 0.9 | 119 | $460,000 | $420,000 | | | | | | | | | | | | |
| T-64 | | | 2.07 | Aurora | Connector | 351 | 0.7 | 0 | 0.0 | 0 | 0.0 | 7 | 0 | 0.2 | 0.2 | 0.8 | 120 | $460,000 | $950,000 | | | | | | | | | | | | |
| T-150 | P8 | | 0.73 | Arap Co | Connector | 159 | 0.3 | 0 | 0.0 | 0 | 0.0 | 20 | 0 | 0.4 | 0.5 | 0.8 | 121 | $460,000 | $340,000 | | | | | | | | | | | | |
| T-141 | E6 | | 0.07 | Arap Co | Connector | 306 | 0.6 | 0 | 0.0 | 0 | 0.0 | 7 | 0 | 0.1 | 0.2 | 0.7 | 122 | $460,000 | $30,000 | | | | | | | | | | | | |
| T-56 | Triple Creek Trail | | 1.01 | Arap Co/Aurora | Connector | 338 | 0.6 | 0 | 0.0 | 0 | 0.0 | 3 | 0 | 0.1 | 0.1 | 0.7 | 123 | $460,000 | $460,000 | | | | | | | | | | | | |
| T-26 | | | 0.73 | Arap Co | Connector | 1 | 0.0 | 0 | 0.0 | 1 | 0.6 | 1 | 0 | 0.0 | 0.0 | 0.6 | 124 | $460,000 | $340,000 | | | | | | | | | | | | |
| T-63 | | | 1.03 | Aurora | Connector | 246 | 0.5 | 0 | 0.0 | 0 | 0.0 | 5 | 0 | 0.1 | 0.1 | 0.6 | 125 | $460,000 | $480,000 | | | | | | | | | | | | |
| T-164 | P27 | | 0.23 | Arap Co/Centennial | Connector | 195 | 0.4 | 0 | 0.0 | 0 | 0.0 | 7 | 0 | 0.2 | 0.2 | 0.5 | 126 | $460,000 | $100,000 | | | | | | | | | | | | |
| T-109 | Triple Creek Trail | | 0.36 | Aurora | Connector | 263 | 0.5 | 0 | 0.0 | 0 | 0.0 | 2 | 0 | 0.0 | 0.0 | 0.5 | 127 | $460,000 | $170,000 | | | | | | | | | | | | |
| T-89 | | | 0.34 | Arap Co/Aurora | Connector | 199 | 0.4 | 0 | 0.0 | 0 | 0.0 | 6 | 0 | 0.1 | 0.1 | 0.5 | 128 | $460,000 | $160,000 | | | | | | | | | | | | |
| T-154 | P16 | | 0.24 | Arap Co | Connector | 126 | 0.2 | 0 | 0.0 | 0 | 0.0 | 8 | 0 | 0.2 | 0.2 | 0.4 | 129 | $460,000 | $110,000 | | | | | | | | | | | | |
| T-81 | | | 1.18 | Aurora | Connector | 159 | 0.3 | 0 | 0.0 | 0 | 0.0 | 5 | 0 | 0.1 | 0.1 | 0.4 | 130 | $460,000 | $540,000 | | | | | | | | | | | | |
| T-84 | | | 0.23 | Aurora | Connector | 117 | 0.2 | 0 | 0.0 | 0 | 0.0 | 5 | 0 | 0.1 | 0.1 | 0.3 | 131 | $460,000 | $100,000 | | | | | | | | | | | | |
| T-66 | | | 0.26 | Aurora | Connector | 155 | 0.3 | 0 | 0.0 | 0 | 0.0 | 2 | 0 | 0.0 | 0.0 | 0.3 | 132 | $460,000 | $120,000 | | | | | | | | | | | | |
| T-112 | | | 0.39 | Arap Co/Centennial | Connector | 108 | 0.2 | 0 | 0.0 | 0 | 0.0 | 4 | 0 | 0.1 | 0.1 | 0.3 | 133 | $460,000 | $180,000 | | | | | | | | | | | | |
| T-78 | | | 0.92 | Aurora | Connector | 72 | 0.1 | 0 | 0.0 | 0 | 0.0 | 5 | 0 | 0.1 | 0.1 | 0.3 | 134 | $460,000 | $420,000 | | | | | | | | | | | | |
| T-69 | | | 0.21 | Aurora | Connector | 104 | 0.2 | 0 | 0.0 | 0 | 0.0 | 2 | 0 | 0.0 | 0.0 | 0.2 | 135 | $460,000 | $100,000 | | | | | | | | | | | | |
| T-55 | | | 0.06 | Arap Co | Connector | 54 | 0.1 | 0 | 0.0 | 0 | 0.0 | 5 | 0 | 0.1 | 0.1 | 0.2 | 136 | $460,000 | $30,000 | | | | | | | | | | | | |
| T-73 | | | 0.08 | Aurora | Connector | 101 | 0.2 | 0 | 0.0 | 0 | 0.0 | 1 | 0 | 0.0 | 0.0 | 0.2 | 137 | $460,000 | $40,000 | | | | | | | | | | | | |
| T-29 | | | 1.60 | Arap Co/Aurora | Connector | 55 | 0.1 | 0 | 0.0 | 0 | 0.0 | 4 | 0 | 0.1 | 0.1 | 0.2 | 138 | $460,000 | $740,000 | | | | | | | | | | | | |
| T-74 | | | 1.17 | Arap Co/Aurora | Connector | 66 | 0.1 | 0 | 0.0 | 0 | 0.0 | 3 | 0 | 0.1 | 0.1 | 0.2 | 139 | $460,000 | $540,000 | | | | | | | | | | | | |
| T-71 | | | 1.20 | Aurora | Connector | 62 | 0.1 | 0 | 0.0 | 0 | 0.0 | 3 | 0 | 0.1 | 0.1 | 0.2 | 140 | $460,000 | $550,000 | | | | | | | | | | | | |
| T-90 | | | 0.27 | Arap Co/Aurora | Connector | 11 | 0.0 | 0 | 0.0 | 0 | 0.0 | 6 | 0 | 0.1 | 0.2 | 0.2 | 141 | $460,000 | $120,000 | | | | | | | | | | | | |
| T-62 | | | 3.25 | Arap Co/Aurora | Connector | 3 | 0.0 | 0 | 0.0 | 0 | 0.0 | 7 | 0 | 0.1 | 0.2 | 0.2 | 142 | $460,000 | $1,500,000 | | | | | | | | | | | | |
| T-162 | P24 | | 2.09 | Arap Co | Major | 87 | 0.2 | 0 | 0.0 | 0 | 0.0 | 0 | 0 | 0.0 | 0.0 | 0.2 | 143 | $670,000 | $1,400,000 | | | | | | | | | | | | |
| T-77 | | | 3.65 | Aurora | Major | 37 | 0.1 | 0 | 0.0 | 0 | 0.0 | 3 | 0 | 0.1 | 0.1 | 0.1 | 144 | $670,000 | $2,440,000 | | | | | | | | | | | | |
| T-171 | P38 | | 0.97 | Arap Co/Aurora | Connector | 18 | 0.0 | 0 | 0.0 | 0 | 0.0 | 4 | 0 | 0.1 | 0.1 | 0.1 | 145 | $460,000 | $450,000 | | | | | | | | | | | | |
| T-228 | | | 3.83 | Arap Co | Connector | 60 | 0.1 | 0 | 0.0 | 0 | 0.0 | 1 | 0 | 0.0 | 0.0 | 0.1 | 146 | $460,000 | $1,760,000 | | | | | | | | | | | | |
| T-76 | | | 0.33 | Aurora | Connector | 45 | 0.1 | 0 | 0.0 | 0 | 0.0 | 1 | 0 | 0.0 | 0.0 | 0.1 | 147 | $460,000 | $150,000 | | | | | | | | | | | | |
| T-79 | | | 3.28 | Aurora | Connector | 6 | 0.0 | 0 | 0.0 | 0 | 0.0 | 4 | 0 | 0.1 | 0.1 | 0.1 | 148 | $460,000 | $1,510,000 | | | | | | | | | | | | |
| T-152 | P13 | | 0.51 | Arap Co | Major | 8 | 0.0 | 0 | 0.0 | 0 | 0.0 | 4 | 0 | 0.1 | 0.1 | 0.1 | 149 | $670,000 | $340,000 | | | | | | | | | | | | |
| T-160 | West Bijou Creek | | 8.97 | Arap Co | Major | 25 | 0.0 | 0 | 0.0 | 0 | 0.0 | 2 | 0 | 0.0 | 0.1 | 0.1 | 150 | $670,000 | $6,010,000 | | | | | | | | | | | | |
| T-70 | | | 0.19 | Aurora | Connector | 32 | 0.1 | 0 | 0.0 | 0 | 0.0 | 2 | 0 | 0.0 | 0.0 | 0.1 | 151 | $460,000 | $90,000 | | | | | | | | | | | | |
| T-155 | Box Elder Creek | | 13.38 | Arap Co | Major | 0 | 0.0 | 0 | 0.0 | 0 | 0.0 | 4 | 0 | 0.1 | 0.1 | 0.1 | 152 | $670,000 | $8,960,000 | | | | | | | | | | | | |
| T-85 | | | 1.11 | Aurora | Connector | 5 | 0.0 | 0 | 0.0 | 0 | 0.0 | 3 | 0 | 0.1 | 0.1 | 0.1 | 153 | $460,000 | $510,000 | | | | | | | | | | | | |
| T-75 | | | 0.04 | Arap Co/Aurora | Connector | 23 | 0.0 | 0 | 0.0 | 0 | 0.0 | 1 | 0 | 0.0 | 0.0 | 0.1 | 154 | $460,000 | $20,000 | | | | | | | | | | | | |

Trail Project Evaluation

| | | | | | | Bike & Ped Activity | | Access & Connectivity | | Health & Safety | | Land Use Context | | | | | | | | | | | | | | | | | | |
|---|---|---|---|---|---|---|---|---|---|---|---|---|---|---|---|---|---|---|---|---|---|---|---|---|---|---|---|---|---|---|
| Proj ID | Name | Location | Total Miles | Municipality | Class | Activity Calc | Activity Score | Connect Calc | Connect Score | Safety Calc | Safety Score | LU Calc EJ | LU Calc Owner | LU Calc Comp | LU Score | Total Score | Rank | Unit Cost | Project Cost | Arap Co | Aurora | Bow Mar | Centennial | Cherry Hills Village | Columbine Valley | Englewood | Foxfield | Glendale | Greenwood Village | Littleton | Sheridan |
| T-80 | | | 0.21 | Aurora | Connector | 0 | 0.0 | 0 | 0.0 | 0 | 0.0 | 2 | 0 | 0.0 | 0.0 | 0.0 | 155 | $460,000 | $100,000 | | | | | | | | | | | | |
| T-168 | Wolf Creek | | 11.92 | Arap Co | Major | 0 | 0.0 | 0 | 0.0 | 0 | 0.0 | 1 | 0 | 0.0 | 0.0 | 0.0 | 156 | $670,000 | $7,990,000 | | | | | | | | | | | | |
| T-86 | | | 0.39 | Aurora | Connector | 8 | 0.0 | 0 | 0.0 | 0 | 0.0 | 1 | 0 | 0.0 | 0.0 | 0.0 | 157 | $460,000 | $180,000 | | | | | | | | | | | | |
| T-163 | P19 - Box Elder Creek | | 1.17 | Arap Co | Major | 2 | 0.0 | 0 | 0.0 | 0 | 0.0 | 1 | 0 | 0.0 | 0.0 | 0.0 | 158 | $670,000 | $790,000 | | | | | | | | | | | | |
| T-227 | | | 1.16 | Arap Co | Connector | 0 | 0.0 | 0 | 0.0 | 0 | 0.0 | 0 | 0 | 0.0 | 0.0 | 0.0 | 159 | $460,000 | $530,000 | | | | | | | | | | | | |

On-Street Bike Project Evaluation

| | | | | | | Bike & Ped Activity | | Access & Connectivity | | Health & Safety | | Land Use Context | | | | | | | | | | | | | | | | | |
|---|---|---|---|---|---|---|---|---|---|---|---|---|---|---|---|---|---|---|---|---|---|---|---|---|---|---|---|---|---|
| Project ID | Name | Location | Total Miles | Municipality | Facility Type | Activity Calc | Activity Score | Connect Calc | Connect Score | Safety Calc | Safety Score | LU Calc | LU Score | Total Score | Rank | Unit Cost | Project Cost | Arapahoe County | Aurora | Bow Mar | Centennial | Cherry Hills Village | Columbine Valley | Englewood | Foxfield | Glendale | Greenwood Village | Littleton | Sheridan |
| 230 | Sable Boulevard | Jewell to Exposition | 1.50 | Aurora | Separated Bike Lanes | 9659 | 10.0 | 1 | 3.3 | 14 | 8.2 | 418 | 8.5 | 30.0 | 1 | $3,900,000 | $5,850,000 | | 1 | | | | | | | | | | |
| 31 | Dartmouth Avenue | Fox to University | 1.88 | Englewood | Bike Lane | 9122 | 9.4 | 1 | 3.3 | 16 | 9.4 | 127 | 2.6 | 24.8 | 2 | $95,000 | $180,000 | | | | | | | 1 | | | | | |
| 253 | Fulton Street | 1st Ave to Del Mar Pkwy | 1.31 | Aurora | Shared Roadway | 7773 | 8.0 | 0 | 0.0 | 10 | 5.9 | 495 | 10.0 | 23.9 | 3 | $25,000 | $30,000 | | 2 | | | | | | | | | | |
| 16 | Oxford Avenue | Santa Fe to Broadway | 1.44 | Englewood | Buffered Bike Lane | 5553 | 5.7 | 2 | 6.7 | 15 | 8.8 | 119 | 2.4 | 23.6 | 4 | $190,000 | $270,000 | | | | | | | 2 | | | | | |
| 223 | Norfolk Street | Arkansas to Tower | 2.19 | Aurora | Shared Roadway | 7557 | 7.8 | 0 | 0.0 | 9 | 5.3 | 434 | 8.8 | 21.9 | 5 | $25,000 | $50,000 | | 3 | | | | | | | | | | |
| 197 | Richfield Street | Wagon Trail to Yale | 2.84 | Aurora | Shared Roadway | 2912 | 3.0 | 0 | 0.0 | 16 | 9.4 | 438 | 8.9 | 21.3 | 6 | $25,000 | $70,000 | | 4 | | | | | | | | | | |
| 165 | Pheasant Run Parkway | Quincy to Buckley | 1.69 | Aurora | Shared Roadway | 5488 | 5.7 | 1 | 3.3 | 9 | 5.3 | 270 | 5.5 | 19.8 | 7 | $25,000 | $40,000 | | 5 | | | | | | | | | | |
| 258 | Evanston Way | Sable to Chambers | 0.85 | Aurora | Shared Roadway | 7126 | 7.4 | 1 | 3.3 | 4 | 2.4 | 282 | 5.7 | 18.8 | 8 | $25,000 | $20,000 | | | | | | | | | | | | |
| 340 | Florida Avenue | Quebec to Havana | 2.00 | Arap Co/Aurora | Bike Lane | 2972 | 3.1 | 1 | 3.3 | 6 | 3.5 | 433 | 8.8 | 18.7 | 9 | $95,000 | $190,000 | 1 | | | | | | | | | | | |
| 244 | Uvalda Street | Mississippi to Alameda | 1.63 | Aurora | Shared Roadway | 5663 | 5.9 | 0 | 0.0 | 13 | 7.6 | 244 | 4.9 | 18.4 | 10 | $25,000 | $40,000 | | | | | | | | | | | | |
| 255 | Del Mar Circle | Peoria to Peoria | 1.34 | Aurora | Bike Lane | 5334 | 5.5 | 1 | 3.3 | 4 | 2.4 | 351 | 7.1 | 18.3 | 11 | $95,000 | $130,000 | | | | | | | | | | | | |
| 295 | Floyd Avenue | Elati to Logan | 0.45 | Englewood | Buffered Bike Lane | 2971 | 3.1 | 1 | 3.3 | 17 | 10.0 | 64 | 1.3 | 17.7 | 12 | $190,000 | $90,000 | | | | | | | 3 | | | | | |
| 209 | Telluride Street | Tower to Mexico | 1.41 | Aurora | Bike Lane | 3381 | 3.5 | 1 | 3.3 | 8 | 4.7 | 289 | 5.8 | 17.4 | 13 | $95,000 | $130,000 | | | | | | | | | | | | |
| 24 | Mansfield Avenue | Santa Fe to Clarkson | 1.34 | Englewood | Shared Roadway | 2463 | 2.5 | 1 | 3.3 | 14 | 8.2 | 141 | 2.8 | 17.0 | 14 | $25,000 | $30,000 | | | | | | | 4 | | | | | |
| 239 | Jewell Avenue | | 0.99 | Aurora | Bike Lane | 2820 | 2.9 | 2 | 6.7 | 5 | 2.9 | 212 | 4.3 | 16.8 | 15 | $95,000 | $90,000 | | | | | | | | | | | | |
| 249 | Moline Street | | 0.64 | Aurora | Bike Lane | 1698 | 1.8 | 2 | 6.7 | 4 | 2.4 | 284 | 5.7 | 16.5 | 16 | $95,000 | $60,000 | | | | | | | | | | | | |
| 254 | Del Mar Parkway | Colfax to Havana | 0.63 | Aurora | Bike Lane | 2403 | 2.5 | 1 | 3.3 | 6 | 3.5 | 349 | 7.0 | 16.4 | 17 | $95,000 | $60,000 | | | | | | | | | | | | |
| 213 | Yale Avenue | | 1.75 | Aurora | Buffered Bike Lane | 3989 | 4.1 | 1 | 3.3 | 9 | 5.3 | 177 | 3.6 | 16.3 | 18 | $190,000 | $330,000 | | | | | | | | | | | | |
| 240 | Dayton Street | | 0.99 | Aurora | Bike Lane | 1774 | 1.8 | 2 | 6.7 | 4 | 2.4 | 269 | 5.4 | 16.3 | 19 | $95,000 | $90,000 | | | | | | | | | | | | |
| 257 | Abilene Street | Alameda to High Line Canal | 0.57 | Aurora | Bike Lane | 854 | 0.9 | 1 | 3.3 | 17 | 10.0 | 102 | 2.1 | 16.3 | 20 | $95,000 | $50,000 | | | | | | | | | | | | |
| 211 | Yale Avenue | | 1.33 | Aurora | Buffered Bike Lane | 7443 | 7.7 | 1 | 3.3 | 3 | 1.8 | 159 | 3.2 | 16.0 | 21 | $190,000 | $250,000 | | | | | | | | | | | | |
| 200 | Dartmouth Avenue | Laredo to Tower | 1.47 | Aurora | Bike Lane | 6184 | 6.4 | 1 | 3.3 | 4 | 2.4 | 194 | 3.9 | 16.0 | 22 | $95,000 | $140,000 | | | | | | | | | | | | |
| 94 | DTC Pkwy/Yosemite | Prentice to Yosemite | 1.90 | Greenwood Village | Bike Lane | 8065 | 8.3 | 1 | 3.3 | 4 | 2.4 | 83 | 1.7 | 15.7 | 23 | $95,000 | $180,000 | | | | | | | | | | 1 | | |
| 323 | Cherry Street | Mississippi to Cherry Creek | 0.91 | Glendale | Bike Lane | 1730 | 1.8 | 1 | 3.3 | 12 | 7.1 | 156 | 3.2 | 15.3 | 24 | $95,000 | $90,000 | | | | | | | | | 1 | | | |
| 231 | Evanston Street | Jewell to Chambers | 1.09 | Aurora | Shared Roadway | 1863 | 1.9 | 0 | 0.0 | 14 | 8.2 | 248 | 5.0 | 15.2 | 25 | $25,000 | $30,000 | | | | | | | | | | | | |
| 294 | Hampden Avenue | Broadway to Downing | 0.93 | Englewood | Bike Lane | 4100 | 4.2 | 0 | 0.0 | 14 | 8.2 | 123 | 2.5 | 15.0 | 26 | $95,000 | $90,000 | | | | | | | 5 | | | | | |
| 256 | Buckley Road | Mississippi to Colfax | 2.99 | Aurora | Buffered Bike Lane | 5396 | 5.6 | 0 | 0.0 | 6 | 3.5 | 286 | 5.8 | 14.9 | 27 | $190,000 | $570,000 | | | | | | | | | | | | |
| 371 | Broncos Parkway | Potomac to Jordan (north side) | 0.50 | Arapahoe County | Sidepath | 2869 | 3.0 | 3 | 10.0 | 2 | 1.2 | 32 | 0.6 | 14.8 | 28 | $6,100,000 | $3,050,000 | 2 | | | | | | | | | | | |
| 235 | Blackhawk Street | | 0.50 | Aurora | Shared Roadway | 1237 | 1.3 | 1 | 3.3 | 9 | 5.3 | 239 | 4.8 | 14.7 | 29 | $25,000 | $10,000 | | | | | | | | | | | | |
| 196 | Mansfield Avenue | | 1.83 | Aurora | Shared Roadway | 6396 | 6.6 | 0 | 0.0 | 4 | 2.4 | 274 | 5.5 | 14.5 | 30 | $25,000 | $50,000 | | | | | | | | | | | | |
| 226 | Mexico Avenue | | 1.00 | Aurora | Buffered Bike Lane | 3355 | 3.5 | 1 | 3.3 | 4 | 2.4 | 243 | 4.9 | 14.1 | 31 | $190,000 | $190,000 | | | | | | | | | | | | |
| 13 | Berry Avenue | Windermere to Delaware | 0.72 | Littleton | Shared Roadway | 2541 | 2.6 | 1 | 3.3 | 8 | 4.7 | 157 | 3.2 | 13.8 | 32 | $25,000 | $20,000 | | | | | | | | | | | 1 | |
| 267 | Vaughn Street | | 0.78 | Aurora | Shared Roadway | 1703 | 1.8 | 1 | 3.3 | 3 | 1.8 | 345 | 7.0 | 13.8 | 33 | $25,000 | $20,000 | | | | | | | | | | | | |
| 4 | Prince Street | Lake to Crestline | 0.79 | Littleton | Bike Lane | 5433 | 5.6 | 1 | 3.3 | 6 | 3.5 | 54 | 1.1 | 13.6 | 34 | $95,000 | $70,000 | | | | | | | | | | | 2 | |
| 252 | 4th Way | | 0.74 | Aurora | Shared Roadway | 3050 | 3.2 | 1 | 3.3 | 0 | 0.0 | 343 | 6.9 | 13.4 | 35 | $25,000 | $20,000 | | | | | | | | | | | | |
| 147 | Smoky Hill Road | Versailles to Powhaton | 2.98 | Aurora | Buffered Bike Lane | 2086 | 2.2 | 2 | 6.7 | 5 | 2.9 | 62 | 1.2 | 13.0 | 36 | $190,000 | $570,000 | | | | | | | | | | | | |
| 90 | Chester Street | Nichols to Dry Creek | 0.66 | Centennial | Bike Lane | 3816 | 4.0 | 2 | 6.7 | 3 | 1.8 | 19 | 0.4 | 12.8 | 37 | $95,000 | $60,000 | | | | 1 | | | | | | | | |
| 241 | Idaho Place | | 0.48 | Aurora | Shared Roadway | 3704 | 3.8 | 1 | 3.3 | 2 | 1.2 | 214 | 4.3 | 12.7 | 38 | $25,000 | $10,000 | | | | | | | | | | | | |
| 356 | Iliff Avenue | | 0.56 | Aurora | Sidepath | 240 | 0.2 | 1 | 3.3 | 11 | 6.5 | 124 | 2.5 | 12.6 | 39 | $6,100,000 | $3,390,000 | | | | | | | | | | | | |
| 262 | Laredo Street | | 1.00 | Aurora | Bike Lane | 3844 | 4.0 | 1 | 3.3 | 2 | 1.2 | 200 | 4.0 | 12.5 | 40 | $95,000 | $100,000 | | | | | | | | | | | | |
| 7 | Lowell Boulevard | Chenanago to Yale | 2.95 | Arap Co/Sheridan/Denver | Bike Lane | 6131 | 6.3 | 1 | 3.3 | 1 | 0.6 | 104 | 2.1 | 12.4 | 41 | $95,000 | $280,000 | 3 | | | | | | | | | | | 1 |
| 189 | Kenyon Avenue | Tower to Hampden | 1.51 | Arap Co/Aurora | Shared Roadway | 3361 | 3.5 | 1 | 3.3 | 3 | 1.8 | 187 | 3.8 | 12.4 | 42 | $25,000 | $40,000 | 4 | | | | | | | | | | | |
| 250 | 1st Avenue | | 0.33 | Aurora | Shared Roadway | 1792 | 1.9 | 2 | 6.7 | 0 | 0.0 | 185 | 3.7 | 12.3 | 43 | $25,000 | $10,000 | | | | | | | | | | | | |
| 218 | Xanadu Way | | 1.73 | Aurora | Shared Roadway | 1975 | 2.0 | 1 | 3.3 | 4 | 2.4 | 221 | 4.5 | 12.2 | 44 | $25,000 | $40,000 | | | | | | | | | | | | |
| 175 | Berry Drive | Smoky Hill to Piccadilly | 1.48 | Centennial | Shared Roadway | 5038 | 5.2 | 0 | 0.0 | 8 | 4.7 | 111 | 2.2 | 12.2 | 45 | $25,000 | $40,000 | | | | 2 | | | | | | | | |
| 72 | Holly Street | County Line to Orchard | 3.00 | Centennial, Greenwood Village | Separated Bike Lanes | 9380 | 9.7 | 0 | 0.0 | 2 | 1.2 | 56 | 1.1 | 12.0 | 46 | $3,900,000 | $11,710,000 | | | | 3 | | | | | | 2 | | |
| 171 | Smoky Hill Road | Wagon Trail to Tower | 0.89 | Centennial | Sidepath | 2724 | 2.8 | 0 | 0.0 | 11 | 6.5 | 132 | 2.7 | 12.0 | 47 | $6,100,000 | $5,440,000 | | | | 4 | | | | | | | | |
| 192 | Dawson Street | | 1.33 | Aurora | Shared Roadway | 2039 | 2.1 | 1 | 3.3 | 5 | 2.9 | 176 | 3.6 | 11.9 | 48 | $25,000 | $30,000 | | | | | | | | | | | | |
| 304 | Potomac Street | | 0.16 | Aurora | Bike Lane | 564 | 0.6 | 2 | 6.7 | 4 | 2.4 | 86 | 1.7 | 11.4 | 49 | $95,000 | $10,000 | | | | | | | | | | | | |
| 266 | 13th Avenue | Sable to High Line Canal | 0.62 | Aurora | Shared Roadway | 713 | 0.7 | 1 | 3.3 | 4 | 2.4 | 236 | 4.8 | 11.2 | 50 | $25,000 | $20,000 | | | | | | | | | | | | |
| 88 | Yosemite Street | Briarwood to Peakview | 0.66 | Greenwood Village/Centennial | Separated Bike Lanes | 4604 | 4.8 | 1 | 3.3 | 4 | 2.4 | 34 | 0.7 | 11.1 | 51 | $3,900,000 | $2,560,000 | | | | 5 | | | | | | 3 | | |
| 169 | Memphis Street | | 0.76 | Aurora | Shared Roadway | 3356 | 3.5 | 1 | 3.3 | 2 | 1.2 | 150 | 3.0 | 11.0 | 52 | $25,000 | $20,000 | | | | | | | | | | | | |
| 199 | Winston Street | | 1.16 | Aurora | Shared Roadway | 696 | 0.7 | 1 | 3.3 | 8 | 4.7 | 111 | 2.2 | 11.0 | 53 | $25,000 | $30,000 | | | | | | | | | | | | |
| 216 | Cornell Avenue | | 0.84 | Aurora | Bike Lane | 3070 | 3.2 | 1 | 3.3 | 5 | 2.9 | 75 | 1.5 | 11.0 | 54 | $95,000 | $80,000 | | | | | | | | | | | | |
| 172 | Tower Road | | 1.08 | Aurora/Centennial | Buffered Bike Lane | 2286 | 2.4 | 0 | 0.0 | 10 | 5.9 | 126 | 2.5 | 10.8 | 55 | $190,000 | $200,000 | | | | | | | | | | | | |
| 225 | Kalispell Way | | 0.93 | Aurora | Bike Lane | 2451 | 2.5 | 0 | 0.0 | 6 | 3.5 | 227 | 4.6 | 10.7 | 56 | $95,000 | $90,000 | | | | | | | | | | | | |
| 155 | Telluride Street | | 1.20 | Aurora/Centennial | Bike Lane | 1278 | 1.3 | 1 | 3.3 | 6 | 3.5 | 120 | 2.4 | 10.6 | 57 | $95,000 | $110,000 | | | | | | | | | | | | |
| 10 | Irving Street | Belleview to Oxford | 1.29 | Sheridan/Englewood/Littleton | Shared Roadway | 6115 | 6.3 | 0 | 0.0 | 3 | 1.8 | 122 | 2.5 | 10.6 | 58 | $25,000 | $30,000 | | | | | | | | | | | 3 | 2 |
| 268 | Parkview Drive | | 0.85 | Aurora | Shared Roadway | 2115 | 2.2 | 0 | 0.0 | 8 | 4.7 | 181 | 3.7 | 10.5 | 59 | $25,000 | $20,000 | | | | | | | | | | | | |
| 27 | Englewood Parkway | | 0.59 | Englewood | Shared Roadway | 366 | 0.4 | 0 | 0.0 | 15 | 8.8 | 65 | 1.3 | 10.5 | 60 | $25,000 | $10,000 | | | | | | | | | | | | |
| 261 | Laredo Street | | 0.87 | Aurora | Shared Roadway | 3220 | 3.3 | 1 | 3.3 | 2 | 1.2 | 125 | 2.5 | 10.4 | 61 | $25,000 | $20,000 | | | | | | | | | | | | |
| 166 | Grand Avenue | | 0.92 | Aurora | Shared Roadway | 1733 | 1.8 | 1 | 3.3 | 3 | 1.8 | 171 | 3.5 | 10.4 | 62 | $25,000 | $20,000 | | | | | | | | | | | | |
| 98 | Havana Street | Peakview to Belleview | 1.77 | Arap Co/Greenwood Village | Buffered Bike Lane | 2734 | 2.8 | 1 | 3.3 | 5 | 2.9 | 59 | 1.2 | 10.3 | 63 | $190,000 | $340,000 | 5 | | | | | | | | | 4 | | |
| 109 | Costilla Avenue | Dayton to Havana | 1.06 | Greenwood Village/Centennial | Shared Roadway | 1447 | 1.5 | 2 | 6.7 | 2 | 1.2 | 45 | 0.9 | 10.3 | 64 | $25,000 | $30,000 | | | | | | | | | | 5 | | |
| 324 | Kentucky Avenue | Colorado to CC Trail | 0.63 | Glendale | Shared Roadway | 1930 | 2.0 | 1 | 3.3 | 4 | 2.4 | 127 | 2.6 | 10.3 | 65 | $25,000 | $20,000 | | | | | | | | | 2 | | | |

On-Street Bike Project Evaluation

| | | | | | | Bike & Ped Activity | | Access & Connectivity | | Health & Safety | | Land Use Context | | | | | | | | | | | | | | | | |
|---|---|---|---|---|---|---|---|---|---|---|---|---|---|---|---|---|---|---|---|---|---|---|---|---|---|---|---|---|
| Project ID | Name | Location | Total Miles | Municipality | Facility Type | Activity Calc | Activity Score | Connect Calc | Connect Score | Safety Calc | Safety Score | LU Calc | LU Score | Total Score | Rank | Unit Cost | Project Cost | Arapahoe County | Aurora | Bow Mar | Centennial | Cherry Hills Village | Columbine Valley | Englewood | Foxfield | Glendale | Greenwood Village | Littleton | Sheridan |
| 201 | Yale Avenue | Toll Gate Creek Trail to Ventura | 0.74 | Aurora | Bike Lane | 2202 | 2.3 | 1 | 3.3 | 4 | 2.4 | 110 | 2.2 | 10.2 | 66 | $95,000 | $70,000 | | | | | | | | | | | | |
| 174 | Smoky Hill Road | Tower to Liverpool | 1.66 | Arap Co/Centennial | Sidepath | 1181 | 1.2 | 0 | 0.0 | 11 | 6.5 | 121 | 2.4 | 10.1 | 67 | $6,100,000 | $10,120,000 | | | | | | | | | | | | |
| 89 | Alton Way | | 0.80 | Centennial | Bike Lane | 1223 | 1.3 | 2 | 6.7 | 2 | 1.2 | 48 | 1.0 | 10.1 | 68 | $95,000 | $80,000 | | | | | | | | | | | | |
| 21 | Dartmouth Avenue | | 0.62 | Sheridan/Englewood | Sidepath | 1802 | 1.9 | 1 | 3.3 | 6 | 3.5 | 66 | 1.3 | 10.1 | 69 | $6,100,000 | $3,800,000 | | | | | | | | | | | | |
| 265 | Sable Boulevard | | 0.48 | Aurora | Bike Lane | 3909 | 4.0 | 1 | 3.3 | 0 | 0.0 | 130 | 2.6 | 10.0 | 70 | $95,000 | $50,000 | | | | | | | | | | | | |
| 263 | 11th Avenue | | 1.26 | Aurora | Shared Roadway | 1596 | 1.7 | 1 | 3.3 | 2 | 1.2 | 185 | 3.7 | 9.9 | 71 | $25,000 | $30,000 | | | | | | | | | | | | |
| 60 | Colorado Boulevard | | 2.48 | Centennial | Separated Bike Lanes | 4250 | 4.4 | 1 | 3.3 | 2 | 1.2 | 49 | 1.0 | 9.9 | 72 | $3,900,000 | $9,680,000 | | | | | | | | | | | | |
| 11 | Sheppard Avenue | Windermere to Gallup | 0.25 | Littleton | Shared Roadway | 3232 | 3.3 | 1 | 3.3 | 4 | 2.4 | 43 | 0.9 | 9.9 | 73 | $25,000 | $10,000 | | | | | | | | | | | 4 | |
| 52 | Franklin Street | Mineral to Easter | 1.17 | Centennial | Bike Lane | 3834 | 4.0 | 1 | 3.3 | 2 | 1.2 | 58 | 1.2 | 9.7 | 74 | $95,000 | $110,000 | | | | | | | | | | | | |
| 8 | Federal Boulevard | Bowles to Belleview | 0.85 | Littleton | Buffered Bike Lane | 1426 | 1.5 | 1 | 3.3 | 5 | 2.9 | 86 | 1.7 | 9.5 | 75 | $190,000 | $160,000 | | | | | | | | | | | 5 | |
| 191 | Quincy Avenue | | 0.49 | Aurora | Sidepath | 1138 | 1.2 | 0 | 0.0 | 10 | 5.9 | 117 | 2.4 | 9.4 | 76 | $6,100,000 | $2,990,000 | | | | | | | | | | | | |
| 212 | Cimarron Street | | 1.78 | Aurora | Shared Roadway | 2623 | 2.7 | 1 | 3.3 | 3 | 1.8 | 75 | 1.5 | 9.3 | 77 | $25,000 | $40,000 | | | | | | | | | | | | |
| 202 | Eagle Street | | 0.84 | Aurora | Shared Roadway | 1642 | 1.7 | 1 | 3.3 | 5 | 2.9 | 67 | 1.4 | 9.3 | 78 | $25,000 | $20,000 | | | | | | | | | | | | |
| 269 | Jewell Avenue | | 2.38 | Aurora | Sidepath | 2098 | 2.2 | 2 | 6.7 | 0 | 0.0 | 24 | 0.5 | 9.3 | 79 | $6,100,000 | $14,510,000 | | | | | | | | | | | | |
| 360 | Broadway | | 0.14 | Littleton/Centennial | Sidepath | 851 | 0.9 | 1 | 3.3 | 8 | 4.7 | 18 | 0.4 | 9.3 | 80 | $6,100,000 | $860,000 | | | | | | | | | | | | |
| 178 | Riviera Way | Smoky Hill to Piccadilly | 1.20 | Arap Co/Aurora | Bike Lane | 3999 | 4.1 | 0 | 0.0 | 5 | 2.9 | 106 | 2.1 | 9.2 | 81 | $95,000 | $110,000 | | | | | | | | | | | | |
| 61 | Vine Street | | 1.60 | Centennial | Shared Roadway | 1594 | 1.7 | 1 | 3.3 | 5 | 2.9 | 64 | 1.3 | 9.2 | 82 | $25,000 | $40,000 | | | | | | | | | | | | |
| 160 | Crestline Avenue | | 1.53 | Aurora/Centennial | Shared Roadway | 4868 | 5.0 | 0 | 0.0 | 4 | 2.4 | 84 | 1.7 | 9.1 | 83 | $25,000 | $40,000 | | | | | | | | | | | | |
| 180 | Picadilly Street | | 1.60 | Arap Co/Centennial | Buffered Bike Lane | 1508 | 1.6 | 1 | 3.3 | 4 | 2.4 | 90 | 1.8 | 9.1 | 84 | $190,000 | $300,000 | | | | | | | | | | | | |
| 12 | Windermere Street | | 0.87 | Littleton | Bike Lane | 1048 | 1.1 | 2 | 6.7 | 1 | 0.6 | 35 | 0.7 | 9.0 | 85 | $95,000 | $80,000 | | | | | | | | | | | | |
| 107 | Dayton Street | Peakview to Maplewood | 0.25 | Arap Co/Greenwood Village | Bike Lane | 3722 | 3.9 | 1 | 3.3 | 1 | 0.6 | 50 | 1.0 | 8.8 | 86 | $95,000 | $20,000 | | | | | | | | | | | | |
| 14 | Windermere Street | | 0.69 | Englewood/Littleton | Bike Lane | 554 | 0.6 | 2 | 6.7 | 1 | 0.6 | 43 | 0.9 | 8.7 | 87 | $95,000 | $70,000 | | | | | | | | | | | | |
| 217 | Lima Way | | 0.97 | Aurora | Shared Roadway | 1984 | 2.1 | 0 | 0.0 | 7 | 4.1 | 124 | 2.5 | 8.7 | 88 | $25,000 | $20,000 | | | | | | | | | | | | |
| 110 | Inverness Drive | | 3.89 | Arap Co/Centennial | Bike Lane | 877 | 0.9 | 2 | 6.7 | 1 | 0.6 | 22 | 0.4 | 8.6 | 89 | $95,000 | $370,000 | | | | | | | | | | | | |
| 182 | Himalaya Street | | 0.68 | Arap Co/Centennial | Bike Lane | 2510 | 2.6 | 1 | 3.3 | 3 | 1.8 | 43 | 0.9 | 8.6 | 90 | $95,000 | $60,000 | | | | | | | | | | | | |
| 38 | Clarkson Street | | 0.54 | Arap Co/Littleton/Greenwood Village | Shared Roadway | 289 | 0.3 | 2 | 6.7 | 1 | 0.6 | 35 | 0.7 | 8.3 | 91 | $25,000 | $10,000 | | | | | | | | | | | | |
| 342 | Heather Gardens Way | | 0.41 | Aurora | Bike Lane | 474 | 0.5 | 2 | 6.7 | 0 | 0.0 | 54 | 1.1 | 8.3 | 92 | $95,000 | $40,000 | | | | | | | | | | | | |
| 130 | Blackhawk Street | | 1.03 | Arap Co/Centennial | Bike Lane | 654 | 0.7 | 2 | 6.7 | 1 | 0.6 | 14 | 0.3 | 8.2 | 93 | $95,000 | $100,000 | | | | | | | | | | | | |
| 303 | Potomac Street | | 0.37 | Aurora | Bike Lane | 308 | 0.3 | 1 | 3.3 | 4 | 2.4 | 108 | 2.2 | 8.2 | 94 | $95,000 | $40,000 | | | | | | | | | | | | |
| 183 | Himalaya Street | | 0.61 | Centennial | Sidepath | 95 | 0.1 | 2 | 6.7 | 1 | 0.6 | 40 | 0.8 | 8.2 | 95 | $6,100,000 | $3,740,000 | | | | | | | | | | | | |
| 297 | Panorama Circle | | 0.29 | Centennial | Bike Lane | 67 | 0.1 | 2 | 6.7 | 2 | 1.2 | 12 | 0.2 | 8.2 | 96 | $95,000 | $30,000 | | | | | | | | | | | | |
| 298 | Ventura Street | | 0.68 | Aurora | Bike Lane | 263 | 0.3 | 1 | 3.3 | 3 | 1.8 | 138 | 2.8 | 8.2 | 97 | $95,000 | $60,000 | | | | | | | | | | | | |
| 232 | Florida Avenue | | 0.75 | Aurora | Shared Roadway | 2012 | 2.1 | 1 | 3.3 | 0 | 0.0 | 135 | 2.7 | 8.1 | 98 | $25,000 | $20,000 | | | | | | | | | | | | |
| 93 | Chester Street | | 0.44 | Centennial | Bike Lane | 134 | 0.1 | 2 | 6.7 | 2 | 1.2 | 7 | 0.1 | 8.1 | 99 | $95,000 | $40,000 | | | | | | | | | | | | |
| 346 | Irving/Berry/Julian | | 0.93 | Littleton | Shared Roadway | 2589 | 2.7 | 0 | 0.0 | 6 | 3.5 | 91 | 1.8 | 8.0 | 100 | $25,000 | $20,000 | | | | | | | | | | | | |
| 193 | Tufts Place | | 0.54 | Aurora | Shared Roadway | 1341 | 1.4 | 1 | 3.3 | 3 | 1.8 | 75 | 1.5 | 8.0 | 101 | $25,000 | $10,000 | | | | | | | | | | | | |
| 164 | Evanston Street | | 1.00 | Aurora | Shared Roadway | 1905 | 2.0 | 0 | 0.0 | 6 | 3.5 | 121 | 2.4 | 7.9 | 102 | $25,000 | $20,000 | | | | | | | | | | | | |
| 85 | Syracuse Street | Arapahoe to Caley | 0.56 | Greenwood Village/Centennial | Bike Lane | 3556 | 3.7 | 0 | 0.0 | 5 | 2.9 | 57 | 1.2 | 7.8 | 103 | $95,000 | $50,000 | | | | | | | | | | | | |
| 173 | Biscay Street | | 1.57 | Arap Co | Shared Roadway | 2594 | 2.7 | 0 | 0.0 | 5 | 2.9 | 106 | 2.1 | 7.8 | 104 | $25,000 | $40,000 | | | | | | | | | | | | |
| 151 | Waco Street | | 1.31 | Arap Co | Shared Roadway | 2182 | 2.3 | 1 | 3.3 | 2 | 1.2 | 48 | 1.0 | 7.7 | 105 | $25,000 | $30,000 | | | | | | | | | | | | |
| 73 | Locust Street | | 0.58 | Centennial | Bike Lane | 2007 | 2.1 | 1 | 3.3 | 3 | 1.8 | 28 | 0.6 | 7.7 | 106 | $95,000 | $60,000 | | | | | | | | | | | | |
| 95 | Willow Drive | | 0.54 | Greenwood Village | Bike Lane | 1772 | 1.8 | 1 | 3.3 | 3 | 1.8 | 39 | 0.8 | 7.7 | 107 | $95,000 | $50,000 | | | | | | | | | | | | |
| 127 | Revere Parkway | | 0.46 | Centennial | Bike Lane | 152 | 0.2 | 2 | 6.7 | 1 | 0.6 | 7 | 0.1 | 7.6 | 108 | $95,000 | $40,000 | | | | | | | | | | | | |
| 243 | Jewell Avenue | | 0.58 | Aurora | Bike Lane | 1318 | 1.4 | 1 | 3.3 | 0 | 0.0 | 140 | 2.8 | 7.5 | 109 | $95,000 | $60,000 | | | | | | | | | | | | |
| 279 | Bowles Avenue | Middlefield to Watson Ln | 0.35 | Columbine Valley/Littleton | Sidepath | 199 | 0.2 | 1 | 3.3 | 6 | 3.5 | 23 | 0.5 | 7.5 | 110 | $6,100,000 | $2,130,000 | | | | | | 1 | | | | | | |
| 167 | Chenango Drive | | 1.05 | Aurora/Centennial | Bike Lane | 2728 | 2.8 | 0 | 0.0 | 2 | 1.2 | 171 | 3.5 | 7.5 | 111 | $95,000 | $100,000 | | | | | | | | | | | | |
| 126 | Revere Parkway | | 0.47 | Centennial | Shared Roadway | 25 | 0.0 | 2 | 6.7 | 1 | 0.6 | 6 | 0.1 | 7.4 | 112 | $25,000 | $10,000 | | | | | | | | | | | | |
| 246 | Exposition Avenue | | 0.25 | Aurora | Bike Lane | 1600 | 1.7 | 1 | 3.3 | 0 | 0.0 | 115 | 2.3 | 7.3 | 113 | $95,000 | $20,000 | | | | | | | | | | | | |
| 237 | Yale Avenue | | 0.64 | Arap Co | Shared Roadway | 1031 | 1.1 | 1 | 3.3 | 1 | 0.6 | 113 | 2.3 | 7.3 | 114 | $25,000 | $20,000 | | | | | | | | | | | | |
| 203 | Floyd Avenue | | 0.40 | Aurora | Shared Roadway | 721 | 0.7 | 1 | 3.3 | 3 | 1.8 | 70 | 1.4 | 7.3 | 115 | $25,000 | $10,000 | | | | | | | | | | | | |
| 344 | Oxford Avenue | Irving to Clay | 0.49 | Sheridan | Sidepath | 1269 | 1.3 | 1 | 3.3 | 3 | 1.8 | 42 | 0.8 | 7.3 | 116 | $6,100,000 | $3,020,000 | | | | | | | | | | | | 3 |
| 79 | Otero Avenue | | 0.55 | Centennial | Shared Roadway | 15 | 0.0 | 2 | 6.7 | 0 | 0.0 | 26 | 0.5 | 7.2 | 117 | $25,000 | $10,000 | | | | | | | | | | | | |
| 300 | Jewell Avenue | | 0.99 | Arap Co/Aurora | Bike Lane | 428 | 0.4 | 2 | 6.7 | 0 | 0.0 | 3 | 0.1 | 7.2 | 118 | $95,000 | $90,000 | | | | | | | | | | | | |
| 292 | 6th Avenue | | 1.90 | Arap Co/Aurora | Sidepath | 391 | 0.4 | 2 | 6.7 | 0 | 0.0 | 5 | 0.1 | 7.2 | 119 | $6,100,000 | $11,590,000 | | | | | | | | | | | | |
| 163 | Belleview Avenue | | 0.58 | Aurora | Bike Lane | 1989 | 2.1 | 1 | 3.3 | 2 | 1.2 | 29 | 0.6 | 7.2 | 120 | $95,000 | $50,000 | | | | | | | | | | | | |
| 51 | Phillips Court | | 0.78 | Littleton/Centennial | Shared Roadway | 1998 | 2.1 | 1 | 3.3 | 2 | 1.2 | 24 | 0.5 | 7.1 | 121 | $25,000 | $20,000 | | | | | | | | | | | | |
| 208 | Villanova Place | | 0.99 | Aurora | Shared Roadway | 705 | 0.7 | 0 | 0.0 | 5 | 2.9 | 161 | 3.3 | 6.9 | 122 | $25,000 | $20,000 | | | | | | | | | | | | |
| 106 | Peakview Avenue | | 0.45 | Greenwood Village/Centennial | Bike Lane | 828 | 0.9 | 1 | 3.3 | 2 | 1.2 | 77 | 1.6 | 6.9 | 123 | $95,000 | $40,000 | | | | | | | | | | | | |
| 366 | Versailles Parkway | | 1.22 | Arap Co | Bike Lane | 2179 | 2.3 | 0 | 0.0 | 4 | 2.4 | 109 | 2.2 | 6.8 | 124 | $95,000 | $120,000 | | | | | | | | | | | | |
| 220 | Mississippi Avenue | | 0.51 | Aurora | Sidepath | 202 | 0.2 | 1 | 3.3 | 2 | 1.2 | 103 | 2.1 | 6.8 | 125 | $6,100,000 | $3,100,000 | | | | | | | | | | | | |
| 221 | Alameda Parkway | | 0.25 | Aurora | Sidepath | 1594 | 1.7 | 1 | 3.3 | 0 | 0.0 | 86 | 1.7 | 6.7 | 126 | $6,100,000 | $1,500,000 | | | | | | | | | | | | |
| 153 | Tower Road | | 0.84 | Arap Co/Centennial | Shared Roadway | 1191 | 1.2 | 1 | 3.3 | 2 | 1.2 | 48 | 1.0 | 6.7 | 127 | $25,000 | $20,000 | | | | | | | | | | | | |
| 40 | Orchard Road | | 1.15 | Littleton/Greenwood Village/Centennial | Sidepath | 1740 | 1.8 | 1 | 3.3 | 1 | 0.6 | 45 | 0.9 | 6.6 | 128 | $6,100,000 | $7,020,000 | | | | | | | | | | | | |
| 84 | Fiddler's Green Circle | | 0.64 | Greenwood Village | Bike Lane | 265 | 0.3 | 1 | 3.3 | 4 | 2.4 | 31 | 0.6 | 6.6 | 129 | $95,000 | $60,000 | | | | | | | | | | | | |
| 80 | Uinta Street | | 0.45 | Greenwood Village/Centennial | Shared Roadway | 1559 | 1.6 | 1 | 3.3 | 2 | 1.2 | 20 | 0.4 | 6.5 | 130 | $25,000 | $10,000 | | | | | | | | | | | | |

On-Street Bike Project Evaluation

| | | | | | | Bike & Ped Activity | | Access & Connectivity | | Health & Safety | | Land Use Context | | | | | | | | | | | | | | | | |
|---|---|---|---|---|---|---|---|---|---|---|---|---|---|---|---|---|---|---|---|---|---|---|---|---|---|---|---|---|
| Project ID | Name | Location | Total Miles | Municipality | Facility Type | Activity Calc | Activity Score | Connect Calc | Connect Score | Safety Calc | Safety Score | LU Calc | LU Score | Total Score | Rank | Unit Cost | Project Cost | Arapahoe County | Aurora | Bow Mar | Centennial | Cherry Hills Village | Columbine Valley | Englewood | Foxfield | Glendale | Greenwood Village | Littleton | Sheridan |
| 100 | Orchard Road | | 0.60 | Arap Co/Greenwood Village | Bike Lane | 1408 | 1.5 | 1 | 3.3 | 2 | 1.2 | 24 | 0.5 | 6.4 | 131 | $95,000 | $60,000 | | | | | | | | | | | | |
| 205 | Amherst Avenue | | 0.29 | Aurora | Shared Roadway | 548 | 0.6 | 1 | 3.3 | 2 | 1.2 | 62 | 1.3 | 6.3 | 132 | $25,000 | $10,000 | | | | | | | | | | | | |
| 343 | River Point Pkwy | Oxford to Mary Carter Trail | 0.60 | Sheridan | Sidepath | 179 | 0.2 | 1 | 3.3 | 3 | 1.8 | 51 | 1.0 | 6.3 | 133 | $6,100,000 | $3,670,000 | | | | | | | | | | | | 4 |
| 119 | Easter Avenue | | 1.32 | Arap Co/Centennial | Sidepath | 1369 | 1.4 | 1 | 3.3 | 2 | 1.2 | 18 | 0.4 | 6.3 | 134 | $6,100,000 | $8,070,000 | | | | | | | | | | | | |
| 135 | Arapahoe Road | | 1.54 | Arap Co/Aurora/Centennial | Sidepath | 1406 | 1.5 | 1 | 3.3 | 2 | 1.2 | 15 | 0.3 | 6.3 | 135 | $6,100,000 | $9,390,000 | | | | | | | | | | | | |
| 277 | Jefferson Avenue | Clarkson to Gilpin | 0.61 | Cherry Hills Village/Englewood/CDOT | Sidepath | 389 | 0.4 | 1 | 3.3 | 1 | 0.6 | 90 | 1.8 | 6.1 | 136 | $6,100,000 | $3,720,000 | | | | | 1 | | | | | | | |
| 105 | Peakview Avenue | | 0.25 | Greenwood Village | Bike Lane | 921 | 1.0 | 1 | 3.3 | 1 | 0.6 | 58 | 1.2 | 6.1 | 137 | $95,000 | $20,000 | | | | | | | | | | | | |
| 83 | Caley Avenue | | 0.49 | Greenwood Village/Centennial | Bike Lane | 706 | 0.7 | 1 | 3.3 | 2 | 1.2 | 37 | 0.7 | 6.0 | 138 | $95,000 | $50,000 | | | | | | | | | | | | |
| 81 | Briarwood Boulevard | | 0.51 | Centennial | Bike Lane | 1951 | 2.0 | 1 | 3.3 | 0 | 0.0 | 31 | 0.6 | 6.0 | 139 | $95,000 | $50,000 | | | | | | | | | | | | |
| 272 | Gun Club Road | | 5.58 | Arap Co/Aurora | Sidepath | 1255 | 1.3 | 1 | 3.3 | 1 | 0.6 | 34 | 0.7 | 5.9 | 140 | $6,100,000 | $34,060,000 | | | | | | | | | | | | |
| 184 | Gun Club Road | | 1.51 | Arap Co/Aurora | Sidepath | 1750 | 1.8 | 1 | 3.3 | 0 | 0.0 | 36 | 0.7 | 5.9 | 141 | $6,100,000 | $9,220,000 | | | | | | | | | | | | |
| 296 | Greenwood Plaza Boulevard | | 0.27 | Greenwood Village | Buffered Bike Lane | 318 | 0.3 | 1 | 3.3 | 3 | 1.8 | 22 | 0.5 | 5.9 | 142 | $190,000 | $50,000 | | | | | | | | | | | | |
| 206 | Bates Avenue | | 0.58 | Aurora | Shared Roadway | 446 | 0.5 | 1 | 3.3 | 1 | 0.6 | 74 | 1.5 | 5.9 | 143 | $25,000 | $10,000 | | | | | | | | | | | | |
| 154 | Lake Avenue | | 0.73 | Arap Co/Centennial | Shared Roadway | 188 | 0.2 | 1 | 3.3 | 3 | 1.8 | 26 | 0.5 | 5.8 | 144 | $25,000 | $20,000 | | | | | | | | | | | | |
| 228 | Elkhart Street | | 1.13 | Aurora | Shared Roadway | 1653 | 1.7 | 0 | 0.0 | 2 | 1.2 | 144 | 2.9 | 5.8 | 145 | $25,000 | $30,000 | | | | | | | | | | | | |
| 86 | Peakview Avenue | | 0.50 | Greenwood Village/Centennial | Bike Lane | 1037 | 1.1 | 0 | 0.0 | 6 | 3.5 | 57 | 1.2 | 5.8 | 146 | $95,000 | $50,000 | | | | | | | | | | | | |
| 26 | Kenyon Avenue | | 0.39 | Englewood | Shared Roadway | 881 | 0.9 | 1 | 3.3 | 1 | 0.6 | 43 | 0.9 | 5.7 | 147 | $25,000 | $10,000 | | | | | | | | | | | | |
| 157 | Dorado Avenue | | 1.13 | Centennial | Shared Roadway | 639 | 0.7 | 0 | 0.0 | 6 | 3.5 | 74 | 1.5 | 5.7 | 148 | $25,000 | $30,000 | | | | | | | | | | | | |
| 111 | Dry Creek Road | | 0.40 | Centennial | Buffered Bike Lane | 637 | 0.7 | 1 | 3.3 | 2 | 1.2 | 23 | 0.5 | 5.6 | 149 | $190,000 | $80,000 | | | | | | | | | | | | |
| 204 | Hampden Avenue | | 0.09 | Aurora | Shared Roadway | 345 | 0.4 | 1 | 3.3 | 2 | 1.2 | 38 | 0.8 | 5.6 | 150 | $25,000 | $0 | | | | | | | | | | | | |
| 87 | Peakview Avenue | | 0.11 | Greenwood Village | Bike Lane | 168 | 0.2 | 1 | 3.3 | 3 | 1.8 | 11 | 0.2 | 5.5 | 151 | $95,000 | $10,000 | | | | | | | | | | | | |
| 287 | Parker Road | | 1.63 | Arap Co/Aurora/Centennial | Sidepath | 792 | 0.8 | 1 | 3.3 | 0 | 0.0 | 64 | 1.3 | 5.4 | 152 | $6,100,000 | $9,920,000 | | | | | | | | | | | | |
| 71 | Clermont Street | | 1.99 | Centennial | Shared Roadway | 2292 | 2.4 | 0 | 0.0 | 3 | 1.8 | 64 | 1.3 | 5.4 | 153 | $25,000 | $50,000 | | | | | | | | | | | | |
| 210 | Kittredge Way | | 0.86 | Aurora | Shared Roadway | 634 | 0.7 | 0 | 0.0 | 3 | 1.8 | 149 | 3.0 | 5.4 | 154 | $25,000 | $20,000 | | | | | | | | | | | | |
| 108 | Fulton Street | | 0.71 | Arap Co/Greenwood Village/Centennial | Bike Lane | 435 | 0.5 | 1 | 3.3 | 1 | 0.6 | 50 | 1.0 | 5.4 | 155 | $95,000 | $70,000 | | | | | | | | | | | | |
| 334 | Dayton Street | | 0.25 | Arap Co/Greenwood Village | Bike Lane | 355 | 0.4 | 1 | 3.3 | 2 | 1.2 | 25 | 0.5 | 5.4 | 156 | $95,000 | $20,000 | | | | | | | | | | | | |
| 97 | Prentice Avenue | | 1.57 | Greenwood Village | Sidepath | 1812 | 1.9 | 0 | 0.0 | 4 | 2.4 | 57 | 1.2 | 5.4 | 157 | $6,100,000 | $9,590,000 | | | | | | | | | | | | |
| 20 | Dartmouth Avenue | Knox to Zuni | 0.77 | Sheridan | Bike Lane | 91 | 0.1 | 1 | 3.3 | 2 | 1.2 | 38 | 0.8 | 5.4 | 158 | $95,000 | $70,000 | | | | | | | | | | | | 5 |
| 222 | Arkansas Drive | | 0.72 | Aurora | Shared Roadway | 1400 | 1.4 | 0 | 0.0 | 1 | 0.6 | 162 | 3.3 | 5.3 | 159 | $25,000 | $20,000 | | | | | | | | | | | | |
| 365 | Jericho Street | | 0.46 | Centennial | Shared Roadway | 182 | 0.2 | 1 | 3.3 | 2 | 1.2 | 28 | 0.6 | 5.3 | 160 | $25,000 | $10,000 | | | | | | | | | | | | |
| 32 | Clarkson Street | Dartmouth to Yale | 0.50 | Englewood | Shared Roadway | 406 | 0.4 | 1 | 3.3 | 1 | 0.6 | 44 | 0.9 | 5.2 | 161 | $25,000 | $10,000 | | | | | | | | | | | | |
| 186 | Quincy Avenue | | 25.17 | Arap Co/Aurora | Sidepath | 202 | 0.2 | 1 | 3.3 | 2 | 1.2 | 24 | 0.5 | 5.2 | 162 | $6,100,000 | $153,560,000 | | | | | | | | | | | | |
| 46 | Greenwood Plaza Boulevard | | 0.15 | Greenwood Village | Sidepath | 1004 | 1.0 | 1 | 3.3 | 1 | 0.6 | 11 | 0.2 | 5.2 | 163 | $6,100,000 | $890,000 | | | | | | | | | | | | |
| 289 | Iliff Avenue | | 0.39 | Aurora | Sidepath | 1420 | 1.5 | 0 | 0.0 | 3 | 1.8 | 96 | 1.9 | 5.2 | 164 | $6,100,000 | $2,400,000 | | | | | | | | | | | | |
| 141 | Jamison/Long/Hindsale | Parker to Ireland | 4.48 | Foxfield/Aurora/Centennial | Shared Roadway | 1083 | 1.1 | 1 | 3.3 | 0 | 0.0 | 35 | 0.7 | 5.2 | 165 | $25,000 | $110,000 | | | | | | | 1 | | | | |
| 124 | Briarwood Avenue | | 1.21 | Centennial | Bike Lane | 847 | 0.9 | 1 | 3.3 | 1 | 0.6 | 14 | 0.3 | 5.1 | 166 | $95,000 | $110,000 | | | | | | | | | | | | |
| 22 | Irving Street | | 0.35 | Arap Co | Shared Roadway | 1191 | 1.2 | 1 | 3.3 | 0 | 0.0 | 24 | 0.5 | 5.0 | 167 | $25,000 | $10,000 | | | | | | | | | | | | |
| 282 | Sheri Lane | | 0.34 | Littleton | Shared Roadway | 29 | 0.0 | 1 | 3.3 | 1 | 0.6 | 53 | 1.1 | 5.0 | 168 | $25,000 | $10,000 | | | | | | | | | | | | |
| 161 | Laredo Street | | 0.75 | Aurora/Centennial | Bike Lane | 2931 | 3.0 | 0 | 0.0 | 1 | 0.6 | 65 | 1.3 | 4.9 | 169 | $95,000 | $70,000 | | | | | | | | | | | | |
| 102 | Caley Avenue | | 0.50 | Arap Co/Greenwood Village | Bike Lane | 3346 | 3.5 | 0 | 0.0 | 1 | 0.6 | 43 | 0.9 | 4.9 | 170 | $95,000 | $50,000 | | | | | | | | | | | | |
| 364 | County Line Road | | 0.49 | Centennial | Sidepath | 758 | 0.8 | 1 | 3.3 | 1 | 0.6 | 9 | 0.2 | 4.9 | 171 | $6,100,000 | $2,980,000 | | | | | | | | | | | | |
| 54 | Otero Circle | | 0.69 | Centennial | Shared Roadway | 449 | 0.5 | 1 | 3.3 | 1 | 0.6 | 25 | 0.5 | 4.9 | 172 | $25,000 | $20,000 | | | | | | | | | | | | |
| 113 | Geddes Avenue | | 0.55 | Centennial | Bike Lane | 472 | 0.5 | 1 | 3.3 | 1 | 0.6 | 23 | 0.5 | 4.9 | 173 | $95,000 | $50,000 | | | | | | | | | | | | |
| 273 | 1st Avenue | | 1.75 | Aurora | Bike Lane | 1289 | 1.3 | 1 | 3.3 | 0 | 0.0 | 10 | 0.2 | 4.9 | 174 | $95,000 | $170,000 | | | | | | | | | | | | |
| 62 | Orchard Road | | 0.50 | Greenwood Village/Centennial | Shared Roadway | 617 | 0.6 | 1 | 3.3 | 1 | 0.6 | 15 | 0.3 | 4.9 | 175 | $25,000 | $10,000 | | | | | | | | | | | | |
| 290 | Dallas Street | | 0.71 | Arap Co/Aurora/Greenwood Village | Shared Roadway | 1449 | 1.5 | 1 | 3.3 | 0 | 0.0 | 1 | 0.0 | 4.9 | 176 | $25,000 | $20,000 | | | | | | | | | | | | |
| 207 | Vasser Avenue | | 0.30 | Aurora | Bike Lane | 3005 | 3.1 | 0 | 0.0 | 1 | 0.6 | 57 | 1.1 | 4.8 | 177 | $95,000 | $30,000 | | | | | | | | | | | | |
| 215 | Dartmouth Avenue | | 0.60 | Arap Co/Aurora | Buffered Bike Lane | 863 | 0.9 | 1 | 3.3 | 0 | 0.0 | 30 | 0.6 | 4.8 | 178 | $190,000 | $110,000 | | | | | | | | | | | | |
| 348 | Broadway | | 0.14 | Littleton | Sidepath | 84 | 0.1 | 0 | 0.0 | 7 | 4.1 | 28 | 0.6 | 4.8 | 179 | $6,100,000 | $870,000 | | | | | | | | | | | | |
| 148 | Ponderosa Trail | | 0.48 | Arap Co/Aurora | Bike Lane | 51 | 0.1 | 1 | 3.3 | 1 | 0.6 | 38 | 0.8 | 4.7 | 180 | $95,000 | $50,000 | | | | | | | | | | | | |
| 96 | Willow Drive | | 0.31 | Greenwood Village | Shared Roadway | 219 | 0.2 | 1 | 3.3 | 1 | 0.6 | 29 | 0.6 | 4.7 | 181 | $25,000 | $10,000 | | | | | | | | | | | | |
| 114 | Peakview Avenue | | 1.10 | Centennial | Bike Lane | 579 | 0.6 | 1 | 3.3 | 1 | 0.6 | 10 | 0.2 | 4.7 | 182 | $95,000 | $100,000 | | | | | | | | | | | | |
| 284 | Lake Avenue | | 0.29 | Littleton | Shared Roadway | 245 | 0.3 | 1 | 3.3 | 1 | 0.6 | 27 | 0.5 | 4.7 | 183 | $25,000 | $10,000 | | | | | | | | | | | | |
| 101 | Maplewood Avenue | | 1.53 | Arap Co/Greenwood Village | Shared Roadway | 755 | 0.8 | 0 | 0.0 | 5 | 2.9 | 49 | 1.0 | 4.7 | 184 | $25,000 | $40,000 | | | | | | | | | | | | |
| 291 | Peoria Street | | 0.55 | Arap Co/Centennial | Sidepath | 596 | 0.6 | 1 | 3.3 | 1 | 0.6 | 6 | 0.1 | 4.7 | 185 | $6,100,000 | $3,380,000 | | | | | | | | | | | | |
| 322 | Leetsdale Drive | Alameda to Forest | 0.41 | Glendale, CDOT | Sidepath | 1210 | 1.3 | 0 | 0.0 | 4 | 2.4 | 49 | 1.0 | 4.6 | 186 | $6,100,000 | $2,480,000 | | | | | | | | 3 | | | | |
| 187 | Plains Parkway | | 1.78 | Arap Co/Aurora | Shared Roadway | 2015 | 2.1 | 0 | 0.0 | 0 | 0.0 | 123 | 2.5 | 4.6 | 187 | $25,000 | $40,000 | | | | | | | | | | | | |
| 170 | Wagontrail Parkway | | 0.16 | Aurora | Bike Lane | 1166 | 1.2 | 0 | 0.0 | 3 | 1.8 | 75 | 1.5 | 4.5 | 188 | $95,000 | $10,000 | | | | | | | | | | | | |
| 91 | Nichols Avenue | | 0.32 | Centennial | Bike Lane | 362 | 0.4 | 1 | 3.3 | 1 | 0.6 | 8 | 0.2 | 4.5 | 189 | $95,000 | $30,000 | | | | | | | | | | | | |
| 245 | Mississippi Avenue | | 0.09 | Aurora | Sidepath | 452 | 0.5 | 0 | 0.0 | 4 | 2.4 | 81 | 1.6 | 4.4 | 190 | $6,100,000 | $520,000 | | | | | | | | | | | | |
| 190 | Quincy Avenue | | 0.19 | Arap Co | Sidepath | 139 | 0.1 | 1 | 3.3 | 1 | 0.6 | 19 | 0.4 | 4.4 | 191 | $6,100,000 | $1,140,000 | | | | | | | | | | | | |
| 362 | Dry Creek Road | | 0.40 | Littleton/Centennial | Sidepath | 583 | 0.6 | 1 | 3.3 | 0 | 0.0 | 23 | 0.5 | 4.4 | 192 | $6,100,000 | $2,420,000 | | | | | | | | | | | | |
| 48 | Otero Avenue | | 1.12 | Centennial | Shared Roadway | 2327 | 2.4 | 0 | 0.0 | 2 | 1.2 | 40 | 0.8 | 4.4 | 193 | $25,000 | $30,000 | | | | | | | | | | | | |
| 361 | Downing Street | Hamdpen to Harvard | 1.38 | Englewood | Shared Roadway | 1738 | 1.8 | 0 | 0.0 | 2 | 1.2 | 69 | 1.4 | 4.4 | 194 | $25,000 | $30,000 | | | | | | | | | | | | |
| 233 | Alameda Parkway | | 0.30 | Aurora | Sidepath | 936 | 1.0 | 0 | 0.0 | 1 | 0.6 | 138 | 2.8 | 4.3 | 195 | $6,100,000 | $1,840,000 | | | | | | | | | | | | |

On-Street Bike Project Evaluation

| | | | | | | Bike & Ped Activity | | Access & Connectivity | | Health & Safety | | Land Use Context | | | | | | | | | | | | | | | | | |
|---|---|---|---|---|---|---|---|---|---|---|---|---|---|---|---|---|---|---|---|---|---|---|---|---|---|---|---|---|---|
| Project ID | Name | Location | Total Miles | Municipality | Facility Type | Activity Calc | Activity Score | Connect Calc | Connect Score | Safety Calc | Safety Score | LU Calc | LU Score | Total Score | Rank | Unit Cost | Project Cost | Arapahoe County | Aurora | Bow Mar | Centennial | Cherry Hills Village | Columbine Valley | Englewood | Foxfield | Glendale | Greenwood Village | Littleton | Sheridan |
| 363 | Colorado Boulevard | | 0.76 | Greenwood Village/Centennial | Separated Bike Lanes | 632 | 0.7 | 1 | 3.3 | 0 | 0.0 | 17 | 0.4 | 4.3 | 196 | $3,900,000 | $2,960,000 | | | | | | | | | | | | |
| 224 | Tower Road | | 0.10 | Aurora | Sidepath | 104 | 0.1 | 0 | 0.0 | 4 | 2.4 | 91 | 1.8 | 4.3 | 197 | $6,100,000 | $580,000 | | | | | | | | | | | | |
| 128 | Peakview Avenue | | 0.54 | Centennial | Shared Roadway | 202 | 0.2 | 1 | 3.3 | 1 | 0.6 | 6 | 0.1 | 4.3 | 198 | $25,000 | $10,000 | | | | | | | | | | | | |
| 285 | Crystal Street | | 0.32 | Aurora | Shared Roadway | 109 | 0.1 | 1 | 3.3 | 0 | 0.0 | 39 | 0.8 | 4.2 | 199 | $25,000 | $10,000 | | | | | | | | | | | | |
| 57 | Easter Avenue | | 0.12 | Centennial | Bike Lane | 687 | 0.7 | 1 | 3.3 | 0 | 0.0 | 8 | 0.2 | 4.2 | 200 | $95,000 | $10,000 | | | | | | | | | | | | |
| 1 | Rangeview Drive | | 0.50 | Littleton | Sidepath | 44 | 0.0 | 1 | 3.3 | 1 | 0.6 | 11 | 0.2 | 4.2 | 201 | $6,100,000 | $3,050,000 | | | | | | | | | | | | |
| 37 | Layton Avenue | Clarkson to Franklin | 0.50 | Cherry Hills Village | Shared Roadway | 231 | 0.2 | 1 | 3.3 | 0 | 0.0 | 29 | 0.6 | 4.2 | 202 | $25,000 | $10,000 | | | | | 2 | | | | | | | |
| 23 | Quincy Avenue | | 0.59 | Englewood | Shared Roadway | 962 | 1.0 | 0 | 0.0 | 3 | 1.8 | 67 | 1.4 | 4.1 | 203 | $25,000 | $10,000 | | | | | | | | | | | | |
| 137 | Richfield Street | Arapahoe to Hinsdale | 1.01 | Foxfield | Shared Roadway | 412 | 0.4 | 1 | 3.3 | 0 | 0.0 | 18 | 0.4 | 4.1 | 204 | $25,000 | $30,000 | | | | | | | | 2 | | | | |
| 339 | Greenwood Plaza Blvd | | 0.25 | Greenwood Village | Sidepath | 68 | 0.1 | 1 | 3.3 | 1 | 0.6 | 4 | 0.1 | 4.1 | 205 | $6,100,000 | $1,530,000 | | | | | | | | | | | | |
| 234 | Exposition Avenue | | 0.18 | Aurora | Shared Roadway | 89 | 0.1 | 0 | 0.0 | 4 | 2.4 | 81 | 1.6 | 4.1 | 206 | $25,000 | $0 | | | | | | | | | | | | |
| 259 | Sable Boulevard | | 0.14 | Aurora | Sidepath | 162 | 0.2 | 0 | 0.0 | 3 | 1.8 | 103 | 2.1 | 4.0 | 207 | $6,100,000 | $830,000 | | | | | | | | | | | | |
| 92 | Yosemite Street | | 0.16 | Centennial | Sidepath | 488 | 0.5 | 1 | 3.3 | 0 | 0.0 | 8 | 0.2 | 4.0 | 208 | $6,100,000 | $1,000,000 | | | | | | | | | | | | |
| 18 | Zuni Street | Hamdpen to Dartmouth | 0.47 | Sheridan/Englewood | Shared Roadway | 1595 | 1.7 | 0 | 0.0 | 2 | 1.2 | 58 | 1.2 | 4.0 | 209 | $25,000 | $10,000 | | | | | | | | | | | | |
| 214 | Parker Road | | 0.18 | Aurora | Sidepath | 1142 | 1.2 | 0 | 0.0 | 4 | 2.4 | 22 | 0.5 | 4.0 | 210 | $6,100,000 | $1,090,000 | | | | | | | | | | | | |
| 63 | Steele Street | | 0.50 | Centennial | Shared Roadway | 331 | 0.3 | 1 | 3.3 | 0 | 0.0 | 15 | 0.3 | 4.0 | 211 | $25,000 | $10,000 | | | | | | | | | | | | |
| 125 | Jordan Road | | 0.49 | Centennial | Shared Roadway | 505 | 0.5 | 1 | 3.3 | 0 | 0.0 | 4 | 0.1 | 3.9 | 212 | $25,000 | $10,000 | | | | | | | | | | | | |
| 179 | Powers Avenue | | 1.14 | Arap Co | Bike Lane | 1131 | 1.2 | 0 | 0.0 | 2 | 1.2 | 77 | 1.5 | 3.9 | 213 | $95,000 | $110,000 | | | | | | | | | | | | |
| 67 | Otero Avenue | | 0.55 | Centennial | Bike Lane | 215 | 0.2 | 1 | 3.3 | 0 | 0.0 | 16 | 0.3 | 3.9 | 214 | $95,000 | $50,000 | | | | | | | | | | | | |
| 219 | Harvard Avenue | | 0.27 | Aurora | Shared Roadway | 1084 | 1.1 | 0 | 0.0 | 3 | 1.8 | 49 | 1.0 | 3.9 | 215 | $25,000 | $10,000 | | | | | | | | | | | | |
| 53 | High Street | | 0.06 | Centennial | Shared Roadway | 106 | 0.1 | 1 | 3.3 | 0 | 0.0 | 21 | 0.4 | 3.9 | 216 | $25,000 | $0 | | | | | | | | | | | | |
| 139 | Waco Street | Arapahoe to Easter | 0.50 | Foxfield | Shared Roadway | 272 | 0.3 | 1 | 3.3 | 0 | 0.0 | 12 | 0.2 | 3.9 | 217 | $25,000 | $10,000 | | | | | | | | 3 | | | | |
| 275 | Hampden Avenue | | 1.08 | Arap Co/Aurora | Sidepath | 156 | 0.2 | 1 | 3.3 | 0 | 0.0 | 17 | 0.3 | 3.8 | 218 | $6,100,000 | $6,580,000 | | | | | | | | | | | | |
| 30 | Inca Street | | 0.12 | Englewood | Shared Roadway | 202 | 0.2 | 0 | 0.0 | 5 | 2.9 | 33 | 0.7 | 3.8 | 219 | $25,000 | $0 | | | | | | | | | | | | |
| 118 | Clinton Street | | 0.12 | Arap Co/Centennial | Sidepath | 139 | 0.1 | 1 | 3.3 | 0 | 0.0 | 16 | 0.3 | 3.8 | 220 | $6,100,000 | $700,000 | | | | | | | | | | | | |
| 129 | Jordan Road | | 0.21 | Centennial | Bike Lane | 330 | 0.3 | 1 | 3.3 | 0 | 0.0 | 6 | 0.1 | 3.8 | 221 | $95,000 | $20,000 | | | | | | | | | | | | |
| 283 | 38th Avenue | | 15.68 | Arap Co/Deer Trail | Sidepath | 349 | 0.4 | 1 | 3.3 | 0 | 0.0 | 3 | 0.1 | 3.8 | 222 | $6,100,000 | $95,640,000 | | | | | | | | | | | | |
| 17 | Hampden Avenue | | 0.87 | Sheridan | Shared Roadway | 858 | 0.9 | 0 | 0.0 | 1 | 0.6 | 112 | 2.3 | 3.7 | 223 | $25,000 | $20,000 | | | | | | | | | | | | |
| 181 | Chenango Drive | | 1.15 | Arap Co/Centennial | Sidepath | 1329 | 1.4 | 0 | 0.0 | 2 | 1.2 | 57 | 1.2 | 3.7 | 224 | $6,100,000 | $7,000,000 | | | | | | | | | | | | |
| 293 | 6th Avenue | | 1.51 | Aurora | Sidepath | 172 | 0.2 | 1 | 3.3 | 0 | 0.0 | 8 | 0.2 | 3.7 | 225 | $6,100,000 | $9,180,000 | | | | | | | | | | | | |
| 264 | Telluride Street | | 0.23 | Aurora | Sidepath | 238 | 0.2 | 1 | 3.3 | 0 | 0.0 | 4 | 0.1 | 3.7 | 226 | $6,100,000 | $1,420,000 | | | | | | | | | | | | |
| 327 | Quebec Street | | 0.66 | Centennial | Sidepath | 1041 | 1.1 | 0 | 0.0 | 3 | 1.8 | 40 | 0.8 | 3.6 | 227 | $6,100,000 | $4,040,000 | | | | | | | | | | | | |
| 156 | Orchard Road | | 0.22 | Centennial | Sidepath | 222 | 0.2 | 0 | 0.0 | 5 | 2.9 | 22 | 0.4 | 3.6 | 228 | $6,100,000 | $1,330,000 | | | | | | | | | | | | |
| 68 | Mineral Circle | | 0.78 | Centennial | Shared Roadway | 123 | 0.1 | 1 | 3.3 | 0 | 0.0 | 7 | 0.1 | 3.6 | 229 | $25,000 | $20,000 | | | | | | | | | | | | |
| 276 | Jewell Avenue | | 4.99 | Arap Co/Aurora | Sidepath | 120 | 0.1 | 1 | 3.3 | 0 | 0.0 | 6 | 0.1 | 3.6 | 230 | $6,100,000 | $30,420,000 | | | | | | | | | | | | |
| 355 | County Line Road | | 13.97 | Arap Co | Shoulder Bikeway | 91 | 0.1 | 1 | 3.3 | 0 | 0.0 | 7 | 0.1 | 3.6 | 231 | $980,000 | $13,690,000 | | | | | | | | | | | | |
| 112 | Joliet Street | | 0.91 | Arap Co/Centennial | Shared Roadway | 56 | 0.1 | 1 | 3.3 | 0 | 0.0 | 5 | 0.1 | 3.5 | 232 | $25,000 | $20,000 | | | | | | | | | | | | |
| 367 | Belleview Avenue | Franklin to Little Dry Creek | 0.33 | Cherry Hills Village/Greenwood Village/CDOT | Sidepath | 99 | 0.1 | 1 | 3.3 | 0 | 0.0 | 3 | 0.1 | 3.5 | 233 | $6,100,000 | $2,020,000 | | | | | 3 | | | | | | | |
| 82 | Spruce Street | | 1.10 | Centennial | Shared Roadway | 1200 | 1.2 | 0 | 0.0 | 2 | 1.2 | 51 | 1.0 | 3.4 | 234 | $25,000 | $30,000 | | | | | | | | | | | | |
| 368 | University Boulevard | Belleview to Cherryridge | 0.39 | Cherry Hills Village/CDOT | Sidepath | 47 | 0.0 | 1 | 3.3 | 0 | 0.0 | 2 | 0.0 | 3.4 | 235 | $6,100,000 | $2,380,000 | | | | | 4 | | | | | | | |
| 328 | Watkins Road | | 4.74 | Arap Co | Shoulder Bikeway | 18 | 0.0 | 1 | 3.3 | 0 | 0.0 | 3 | 0.1 | 3.4 | 236 | $980,000 | $4,640,000 | | | | | | | | | | | | |
| 306 | Main Street | | 0.90 | Arap Co | Shared Roadway | 40 | 0.0 | 1 | 3.3 | 0 | 0.0 | 1 | 0.0 | 3.4 | 237 | $25,000 | $20,000 | | | | | | | | | | | | |
| 134 | Parker Road | | 3.17 | Arap Co/Aurora/Centennial | Sidepath | 1470 | 1.5 | 0 | 0.0 | 0 | 0.0 | 93 | 1.9 | 3.4 | 238 | $6,100,000 | $19,340,000 | | | | | | | | | | | | |
| 288 | Watkins Road | | 2.98 | Arap Co | Sidepath | 16 | 0.0 | 1 | 3.3 | 0 | 0.0 | 2 | 0.0 | 3.4 | 239 | $6,100,000 | $18,150,000 | | | | | | | | | | | | |
| 350 | South of US 36 | | 5.38 | Arap Co | Shoulder Bikeway | 5 | 0.0 | 1 | 3.3 | 0 | 0.0 | 1 | 0.0 | 3.4 | 240 | $980,000 | $5,270,000 | | | | | | | | | | | | |
| 349 | Kiowa-Bennett Road | | 5.99 | Arap Co/Bennett | Sidepath | 2 | 0.0 | 1 | 3.3 | 0 | 0.0 | 1 | 0.0 | 3.3 | 241 | $6,100,000 | $36,540,000 | | | | | | | | | | | | |
| 316 | County Road 241 | | 7.43 | Arap Co | Shoulder Bikeway | 0 | 0.0 | 1 | 3.3 | 0 | 0.0 | 0 | 0.0 | 3.3 | 242 | $980,000 | $7,280,000 | | | | | | | | | | | | |
| 78 | Arapahoe Road | | 0.38 | Centennial | Sidepath | 512 | 0.5 | 0 | 0.0 | 4 | 2.4 | 20 | 0.4 | 3.3 | 243 | $6,100,000 | $2,340,000 | | | | | | | | | | | | |
| 116 | Havana Street | | 0.74 | Centennial | Sidepath | 928 | 1.0 | 0 | 0.0 | 2 | 1.2 | 57 | 1.1 | 3.3 | 244 | $6,100,000 | $4,520,000 | | | | | | | | | | | | |
| 45 | Syracuse Street | | 0.39 | Greenwood Village | Bike Lane | 2036 | 2.1 | 0 | 0.0 | 1 | 0.6 | 28 | 0.6 | 3.3 | 245 | $95,000 | $40,000 | | | | | | | | | | | | |
| 159 | Joplin Way | | 0.71 | Aurora/Centennial | Bike Lane | 268 | 0.3 | 0 | 0.0 | 4 | 2.4 | 29 | 0.6 | 3.2 | 246 | $95,000 | $70,000 | | | | | | | | | | | | |
| 248 | Havana Street | | 0.11 | Aurora | Sidepath | 133 | 0.1 | 0 | 0.0 | 3 | 1.8 | 65 | 1.3 | 3.2 | 247 | $6,100,000 | $690,000 | | | | | | | | | | | | |
| 251 | Havana Street | | 0.09 | Aurora | Sidepath | 239 | 0.2 | 0 | 0.0 | 0 | 0.0 | 145 | 2.9 | 3.2 | 248 | $6,100,000 | $580,000 | | | | | | | | | | | | |
| 345 | Federal Blvd | | 0.51 | Englewood/Littleton | Buffered Bike Lane | 775 | 0.8 | 0 | 0.0 | 2 | 1.2 | 59 | 1.2 | 3.2 | 249 | $190,000 | $100,000 | | | | | | | | | | | | |
| 198 | Hampden Avenue | | 0.13 | Aurora | Sidepath | 324 | 0.3 | 0 | 0.0 | 3 | 1.8 | 49 | 1.0 | 3.1 | 250 | $6,100,000 | $780,000 | | | | | | | | | | | | |
| 194 | Chambers Road | | 0.09 | Aurora | Sidepath | 90 | 0.1 | 0 | 0.0 | 2 | 1.2 | 90 | 1.8 | 3.1 | 251 | $6,100,000 | $540,000 | | | | | | | | | | | | |
| 195 | Chambers Road | | 0.09 | Aurora | Shared Roadway | 91 | 0.1 | 0 | 0.0 | 2 | 1.2 | 87 | 1.8 | 3.0 | 252 | $25,000 | $0 | | | | | | | | | | | | |
| 168 | Parker Road | | 1.81 | Arap Co/Aurora/Centennial | Sidepath | 1975 | 2.0 | 0 | 0.0 | 0 | 0.0 | 49 | 1.0 | 3.0 | 253 | $6,100,000 | $11,060,000 | | | | | | | | | | | | |
| 247 | Havana Street | | 0.11 | Aurora | Sidepath | 1198 | 1.2 | 0 | 0.0 | 0 | 0.0 | 86 | 1.7 | 3.0 | 254 | $6,100,000 | $690,000 | | | | | | | | | | | | |
| 103 | Caley Avenue | | 0.55 | Arap Co | Bike Lane | 69 | 0.1 | 0 | 0.0 | 3 | 1.8 | 53 | 1.1 | 2.9 | 255 | $95,000 | $50,000 | | | | | | | | | | | | |
| 260 | 6th Avenue | | 0.01 | Aurora | Sidepath | 1435 | 1.5 | 0 | 0.0 | 0 | 0.0 | 69 | 1.4 | 2.9 | 256 | $6,100,000 | $90,000 | | | | | | | | | | | | |
| 158 | Memphis Way | | 0.45 | Centennial | Shared Roadway | 894 | 0.9 | 0 | 0.0 | 2 | 1.2 | 30 | 0.6 | 2.7 | 257 | $25,000 | $10,000 | | | | | | | | | | | | |
| 29 | Floyd Avenue | | 0.08 | Englewood | Shared Roadway | 297 | 0.3 | 0 | 0.0 | 3 | 1.8 | 31 | 0.6 | 2.7 | 258 | $25,000 | $0 | | | | | | | | | | | | |
| 59 | University Boulevard | | 0.82 | Centennial | Sidepath | 736 | 0.8 | 0 | 0.0 | 2 | 1.2 | 37 | 0.8 | 2.7 | 259 | $6,100,000 | $4,980,000 | | | | | | | | | | | | |
| 75 | Locust Street | | 0.40 | Centennial | Shared Roadway | 1397 | 1.4 | 0 | 0.0 | 1 | 0.6 | 22 | 0.4 | 2.5 | 260 | $25,000 | $10,000 | | | | | | | | | | | | |

On-Street Bike Project Evaluation

| | | | | | | Bike & Ped Activity | | Access & Connectivity | | Health & Safety | | Land Use Context | | | | | | | | | | | | | | | | |
|---|---|---|---|---|---|---|---|---|---|---|---|---|---|---|---|---|---|---|---|---|---|---|---|---|---|---|---|---|
| Project ID | Name | Location | Total Miles | Municipality | Facility Type | Activity Calc | Activity Score | Connect Calc | Connect Score | Safety Calc | Safety Score | LU Calc | LU Score | Total Score | Rank | Unit Cost | Project Cost | Arapahoe County | Aurora | Bow Mar | Centennial | Cherry Hills Village | Columbine Valley | Englewood | Foxfield | Glendale | Greenwood Village | Littleton | Sheridan |
| 6 | Bow Mar Drive | Berry to Belleview | 0.91 | Bow Mar/Littleton | Shared Roadway | 1702 | 1.8 | 0 | 0.0 | 1 | 0.6 | 6 | 0.1 | 2.5 | 261 | $25,000 | $20,000 | | | 1 | | | | | | | | | |
| 242 | Havana Street | | 0.03 | Aurora | Sidepath | 442 | 0.5 | 0 | 0.0 | 0 | 0.0 | 96 | 1.9 | 2.4 | 262 | $6,100,000 | $210,000 | | | | | | | | | | | | |
| 144 | Gartrell Road | | 0.42 | Aurora | Buffered Bike Lane | 904 | 0.9 | 0 | 0.0 | 2 | 1.2 | 10 | 0.2 | 2.3 | 263 | $190,000 | $80,000 | | | | | | | | | | | | |
| 347 | Ridge Road | | 0.19 | Littleton | Shared Roadway | 998 | 1.0 | 0 | 0.0 | 1 | 0.6 | 28 | 0.6 | 2.2 | 264 | $25,000 | $0 | | | | | | | | | | | | |
| 64 | Dry Creek Road | | 0.06 | Centennial | Sidepath | 692 | 0.7 | 0 | 0.0 | 2 | 1.2 | 10 | 0.2 | 2.1 | 265 | $6,100,000 | $360,000 | | | | | | | | | | | | |
| 19 | Hampden Avenue | | 0.54 | Sheridan | Shared Roadway | 221 | 0.2 | 0 | 0.0 | 1 | 0.6 | 60 | 1.2 | 2.0 | 266 | $25,000 | $10,000 | | | | | | | | | | | | |
| 145 | Glasgow Drive | | 1.65 | Aurora | Shared Roadway | 910 | 0.9 | 0 | 0.0 | 1 | 0.6 | 24 | 0.5 | 2.0 | 267 | $25,000 | $40,000 | | | | | | | | | | | | |
| 9 | Belleview | | 0.25 | Littleton | Sidepath | 340 | 0.4 | 0 | 0.0 | 1 | 0.6 | 51 | 1.0 | 2.0 | 268 | $6,100,000 | $1,510,000 | | | | | | | | | | | | |
| 177 | Flanders Court | | 0.48 | Centennial | Shared Roadway | 547 | 0.6 | 0 | 0.0 | 0 | 0.0 | 68 | 1.4 | 1.9 | 269 | $25,000 | $10,000 | | | | | | | | | | | | |
| 176 | Genoa Street | | 0.26 | Arap Co/Centennial | Shared Roadway | 199 | 0.2 | 0 | 0.0 | 2 | 1.2 | 25 | 0.5 | 1.9 | 270 | $25,000 | $10,000 | | | | | | | | | | | | |
| 47 | Maplewood Avenue | | 0.25 | Greenwood Village | Shared Roadway | 458 | 0.5 | 0 | 0.0 | 2 | 1.2 | 11 | 0.2 | 1.9 | 271 | $25,000 | $10,000 | | | | | | | | | | | | |
| 337 | Jamison Drive | | 0.55 | Centennial | Bike Lane | 15 | 0.0 | 0 | 0.0 | 2 | 1.2 | 28 | 0.6 | 1.8 | 272 | $95,000 | $50,000 | | | | | | | | | | | | |
| 341 | Tallyn's Reach Pkwy | | 0.87 | Aurora | Bike Lane | 824 | 0.9 | 0 | 0.0 | 1 | 0.6 | 16 | 0.3 | 1.8 | 273 | $95,000 | $80,000 | | | | | | | | | | | | |
| 317 | Yale Avenue | | 0.23 | Arap Co | Bike Lane | 962 | 1.0 | 0 | 0.0 | 1 | 0.6 | 8 | 0.2 | 1.7 | 274 | $95,000 | $20,000 | | | | | | | | | | | | |
| 335 | Ida Avenue | | 0.54 | Greenwood Village | Shared Roadway | 196 | 0.2 | 0 | 0.0 | 2 | 1.2 | 14 | 0.3 | 1.7 | 275 | $25,000 | $10,000 | | | | | | | | | | | | |
| 338 | Big Dry Creek Drive | | 0.13 | Centennial | Shared Roadway | 767 | 0.8 | 0 | 0.0 | 1 | 0.6 | 13 | 0.3 | 1.7 | 276 | $25,000 | $0 | | | | | | | | | | | | |
| 270 | Old Tom Morris Road | | 1.61 | Aurora | Shared Roadway | 899 | 0.9 | 0 | 0.0 | 1 | 0.6 | 6 | 0.1 | 1.6 | 277 | $25,000 | $40,000 | | | | | | | | | | | | |
| 370 | Dry Creek Road | | 0.74 | Centennial | Sidepath | 424 | 0.4 | 0 | 0.0 | 1 | 0.6 | 29 | 0.6 | 1.6 | 278 | $6,100,000 | $4,540,000 | | | | | | | | | | | | |
| 149 | Wheatlands Parkway | | 0.44 | Aurora | Bike Lane | 785 | 0.8 | 0 | 0.0 | 1 | 0.6 | 9 | 0.2 | 1.6 | 279 | $95,000 | $40,000 | | | | | | | | | | | | |
| 354 | Southpark Plaza | | 0.49 | Littleton | Bike Lane | 150 | 0.2 | 0 | 0.0 | 2 | 1.2 | 12 | 0.2 | 1.6 | 280 | $95,000 | $50,000 | | | | | | | | | | | | |
| 162 | Chambers Road | | 0.23 | Aurora | Sidepath | 27 | 0.0 | 0 | 0.0 | 2 | 1.2 | 18 | 0.4 | 1.6 | 281 | $6,100,000 | $1,400,000 | | | | | | | | | | | | |
| 357 | Broadmoor Drive | | 0.21 | Littleton | Shared Roadway | 61 | 0.1 | 0 | 0.0 | 1 | 0.6 | 45 | 0.9 | 1.6 | 282 | $25,000 | $10,000 | | | | | | | | | | | | |
| 188 | Reservoir Road | | 0.10 | Aurora | Sidepath | 67 | 0.1 | 0 | 0.0 | 1 | 0.6 | 45 | 0.9 | 1.6 | 283 | $6,100,000 | $640,000 | | | | | | | | | | | | |
| 319 | Holly Place | | 0.63 | Arap Co | Shared Roadway | 681 | 0.7 | 0 | 0.0 | 1 | 0.6 | 11 | 0.2 | 1.5 | 284 | $25,000 | $20,000 | | | | | | | | | | | | |
| 152 | Buckley Road | | 0.12 | Arap Co | Sidepath | 46 | 0.0 | 0 | 0.0 | 2 | 1.2 | 14 | 0.3 | 1.5 | 285 | $6,100,000 | $700,000 | | | | | | | | | | | | |
| 99 | Berry Avenue | | 0.63 | Arap Co | Shared Roadway | 1045 | 1.1 | 0 | 0.0 | 0 | 0.0 | 21 | 0.4 | 1.5 | 286 | $25,000 | $20,000 | | | | | | | | | | | | |
| 320 | Kearney Street | | 0.59 | Arap Co | Shared Roadway | 1080 | 1.1 | 0 | 0.0 | 0 | 0.0 | 10 | 0.2 | 1.3 | 287 | $25,000 | $10,000 | | | | | | | | | | | | |
| 65 | Nobles Road | | 0.45 | Centennial | Shared Roadway | 478 | 0.5 | 0 | 0.0 | 1 | 0.6 | 11 | 0.2 | 1.3 | 288 | $25,000 | $10,000 | | | | | | | | | | | | |
| 318 | Holly Street | | 0.58 | Arap Co | Bike Lane | 326 | 0.3 | 0 | 0.0 | 1 | 0.6 | 19 | 0.4 | 1.3 | 289 | $95,000 | $60,000 | | | | | | | | | | | | |
| 236 | Iliff Avenue | | 0.15 | Arap Co | Sidepath | 53 | 0.1 | 0 | 0.0 | 1 | 0.6 | 25 | 0.5 | 1.1 | 290 | $6,100,000 | $920,000 | | | | | | | | | | | | |
| 39 | Littleton Boulevard | | 0.18 | Greenwood Village/Centennial | Shared Roadway | 652 | 0.7 | 0 | 0.0 | 0 | 0.0 | 20 | 0.4 | 1.1 | 291 | $25,000 | $0 | | | | | | | | | | | | |
| 133 | Jordan Road | | 0.35 | Arap Co/Centennial | Sidepath | 75 | 0.1 | 0 | 0.0 | 1 | 0.6 | 18 | 0.4 | 1.0 | 292 | $6,100,000 | $2,140,000 | | | | | | | | | | | | |
| 353 | Broadway Street | | 0.14 | Littleton | Sidepath | 888 | 0.9 | 0 | 0.0 | 0 | 0.0 | 3 | 0.1 | 1.0 | 293 | $6,100,000 | $830,000 | | | | | | | | | | | | |
| 136 | Arapahoe Road | | 0.44 | Aurora/Centennial | Sidepath | 569 | 0.6 | 0 | 0.0 | 0 | 0.0 | 18 | 0.4 | 1.0 | 294 | $6,100,000 | $2,680,000 | | | | | | | | | | | | |
| 120 | Peoria Street | | 0.46 | Greenwood Village/Centennial | Sidepath | 803 | 0.8 | 0 | 0.0 | 0 | 0.0 | 6 | 0.1 | 0.9 | 295 | $6,100,000 | $2,810,000 | | | | | | | | | | | | |
| 122 | Quentin Street | | 0.35 | Centennial | Shared Roadway | 237 | 0.2 | 0 | 0.0 | 1 | 0.6 | 6 | 0.1 | 0.9 | 296 | $25,000 | $10,000 | | | | | | | | | | | | |
| 301 | Wesley Avenue | | 0.94 | Englewood | Shared Roadway | 83 | 0.1 | 0 | 0.0 | 0 | 0.0 | 41 | 0.8 | 0.9 | 297 | $25,000 | $20,000 | | | | | | | | | | | | |
| 140 | Easter/Hinsdale/Yampa | Easter to Easter | 1.92 | Foxfield | Shared Roadway | 122 | 0.1 | 0 | 0.0 | 0 | 0.0 | 35 | 0.7 | 0.8 | 298 | $25,000 | $50,000 | | | | | | | | 4 | | | | |
| 41 | Long Road | | 0.07 | Greenwood Village/Centennial | Shared Roadway | 65 | 0.1 | 0 | 0.0 | 1 | 0.6 | 9 | 0.2 | 0.8 | 299 | $25,000 | $0 | | | | | | | | | | | | |
| 369 | University Boulevard | | 0.12 | Greenwood Village | Sidepath | 43 | 0.0 | 0 | 0.0 | 1 | 0.6 | 8 | 0.2 | 0.8 | 300 | $6,100,000 | $710,000 | | | | | | | | | | | | |
| 271 | De Gualle Way | | 1.33 | Aurora | Shared Roadway | 114 | 0.1 | 0 | 0.0 | 1 | 0.6 | 4 | 0.1 | 0.8 | 301 | $25,000 | $30,000 | | | | | | | | | | | | |
| 123 | Tucson Way | | 1.34 | Centennial | Shared Roadway | 487 | 0.5 | 0 | 0.0 | 0 | 0.0 | 14 | 0.3 | 0.8 | 302 | $25,000 | $30,000 | | | | | | | | | | | | |
| 58 | Monroe Way | | 0.78 | Centennial | Shared Roadway | 265 | 0.3 | 0 | 0.0 | 0 | 0.0 | 23 | 0.5 | 0.7 | 303 | $25,000 | $20,000 | | | | | | | | | | | | |
| 104 | Boston Street | | 0.25 | Greenwood Village | Bike Lane | 105 | 0.1 | 0 | 0.0 | 0 | 0.0 | 31 | 0.6 | 0.7 | 304 | $95,000 | $20,000 | | | | | | | | | | | | |
| 121 | Briarwood Avenue | | 0.38 | Centennial | Shared Roadway | 593 | 0.6 | 0 | 0.0 | 0 | 0.0 | 6 | 0.1 | 0.7 | 305 | $25,000 | $10,000 | | | | | | | | | | | | |
| 351 | Dahlia Street | | 0.29 | Arap Co | Shared Roadway | 436 | 0.5 | 0 | 0.0 | 0 | 0.0 | 7 | 0.1 | 0.6 | 306 | $25,000 | $10,000 | | | | | | | | | | | | |
| 352 | Potomac Street | | 0.37 | Centennial | Sidepath | 375 | 0.4 | 0 | 0.0 | 0 | 0.0 | 6 | 0.1 | 0.5 | 307 | $6,100,000 | $2,260,000 | | | | | | | | | | | | |
| 286 | Fraser Street | | 0.23 | Arap Co/Centennial | Shared Roadway | 286 | 0.3 | 0 | 0.0 | 0 | 0.0 | 10 | 0.2 | 0.5 | 308 | $25,000 | $10,000 | | | | | | | | | | | | |
| 321 | Dahlia Street | | 0.20 | Arap Co | Bike Lane | 348 | 0.4 | 0 | 0.0 | 0 | 0.0 | 6 | 0.1 | 0.5 | 309 | $95,000 | $20,000 | | | | | | | | | | | | |
| 66 | Columbine Way | | 0.49 | Centennial | Shared Roadway | 208 | 0.2 | 0 | 0.0 | 0 | 0.0 | 11 | 0.2 | 0.4 | 310 | $25,000 | $10,000 | | | | | | | | | | | | |
| 138 | Easter Avenue | Norfolk to Andres | 1.25 | Foxfield/Centennial | Shared Roadway | 33 | 0.0 | 0 | 0.0 | 0 | 0.0 | 20 | 0.4 | 0.4 | 311 | $25,000 | $30,000 | | | | | | | | 5 | | | | |
| 358 | Jackson Gap Way | | 0.82 | Aurora | Shared Roadway | 181 | 0.2 | 0 | 0.0 | 0 | 0.0 | 12 | 0.2 | 0.4 | 312 | $25,000 | $20,000 | | | | | | | | | | | | |
| 185 | Quincy Avenue | | 0.18 | Arap Co | Sidepath | 221 | 0.2 | 0 | 0.0 | 0 | 0.0 | 10 | 0.2 | 0.4 | 313 | $6,100,000 | $1,080,000 | | | | | | | | | | | | |
| 150 | Southlands Parkway | | 0.19 | Aurora | Bike Lane | 246 | 0.3 | 0 | 0.0 | 0 | 0.0 | 6 | 0.1 | 0.4 | 314 | $95,000 | $20,000 | | | | | | | | | | | | |
| 132 | Chambers Road | | 0.68 | Arap Co | Buffered Bike Lane | 119 | 0.1 | 0 | 0.0 | 0 | 0.0 | 10 | 0.2 | 0.3 | 315 | $190,000 | $130,000 | | | | | | | | | | | | |
| 143 | Himalaya Way | | 1.16 | Aurora/Centennial | Shared Roadway | 247 | 0.3 | 0 | 0.0 | 0 | 0.0 | 4 | 0.1 | 0.3 | 316 | $25,000 | $30,000 | | | | | | | | | | | | |
| 142 | Ireland Way | | 2.47 | Arap Co/Aurora/Centennial | Shared Roadway | 173 | 0.2 | 0 | 0.0 | 0 | 0.0 | 6 | 0.1 | 0.3 | 317 | $25,000 | $60,000 | | | | | | | | | | | | |
| 359 | Potomac Street | | 1.07 | Arap Co | Sidepath | 164 | 0.2 | 0 | 0.0 | 0 | 0.0 | 6 | 0.1 | 0.3 | 318 | $6,100,000 | $6,540,000 | | | | | | | | | | | | |
| 2 | Geddes Avenue | | 0.54 | Littleton | Shared Roadway | 58 | 0.1 | 0 | 0.0 | 0 | 0.0 | 11 | 0.2 | 0.3 | 319 | $25,000 | $10,000 | | | | | | | | | | | | |
| 43 | Berry Avenue | | 0.43 | Greenwood Village | Shared Roadway | 165 | 0.2 | 0 | 0.0 | 0 | 0.0 | 5 | 0.1 | 0.3 | 320 | $25,000 | $10,000 | | | | | | | | | | | | |
| 299 | Mississippi Avenue | | 1.00 | Aurora | Bike Lane | 114 | 0.1 | 0 | 0.0 | 0 | 0.0 | 7 | 0.1 | 0.3 | 321 | $95,000 | $90,000 | | | | | | | | | | | | |
| 307 | Front Street | | 0.74 | Arap Co | Sidepath | 193 | 0.2 | 0 | 0.0 | 0 | 0.0 | 1 | 0.0 | 0.2 | 322 | $6,100,000 | $4,520,000 | | | | | | | | | | | | |
| 274 | Little River Street | | 0.99 | Aurora | Bike Lane | 11 | 0.0 | 0 | 0.0 | 0 | 0.0 | 8 | 0.2 | 0.2 | 323 | $95,000 | $90,000 | | | | | | | | | | | | |
| 42 | Orchard Road | | 0.13 | Greenwood Village | Sidepath | 31 | 0.0 | 0 | 0.0 | 0 | 0.0 | 6 | 0.1 | 0.1 | 324 | $6,100,000 | $790,000 | | | | | | | | | | | | |
| 36 | Charlou Drive | Holly to Whitehall | 0.39 | Cherry Hills Village | Shared Roadway | 10 | 0.0 | 0 | 0.0 | 0 | 0.0 | 5 | 0.1 | 0.1 | 325 | $25,000 | $10,000 | | | | | 5 | | | | | | | |

On-Street Bike Project Evaluation

| | | | | | | Bike & Ped Activity | | Access & Connectivity | | Health & Safety | | Land Use Context | | | | | | | | | | | | | | | | | |
|---|---|---|---|---|---|---|---|---|---|---|---|---|---|---|---|---|---|---|---|---|---|---|---|---|---|---|---|---|---|
| **Project ID** | **Name** | **Location** | **Total Miles** | **Municipality** | **Facility Type** | Activity Calc | Activity Score | Connect Calc | Connect Score | Safety Calc | Safety Score | LU Calc | LU Score | **Total Score** | Rank | **Unit Cost** | **Project Cost** | **Arapahoe County** | **Aurora** | **Bow Mar** | **Centennial** | **Cherry Hills Village** | **Columbine Valley** | **Englewood** | **Foxfield** | **Glendale** | **Greenwood Village** | **Littleton** | **Sheridan** |
| 115 | Lima Street | | 0.11 | Centennial | Sidepath | 44 | 0.0 | 0 | 0.0 | 0 | 0.0 | 3 | 0.1 | 0.1 | 326 | $6,100,000 | $700,000 | | | | | | | | | | | | |
| 312 | 6th Avenue | | 4.95 | Arap Co | Shoulder Bikeway | 7 | 0.0 | 0 | 0.0 | 0 | 0.0 | 1 | 0.0 | 0.0 | 327 | $980,000 | $4,850,000 | | | | | | | | | | | | |
| 308 | Thomas Avenue | | 0.64 | Arap Co | Shared Roadway | 5 | 0.0 | 0 | 0.0 | 0 | 0.0 | 1 | 0.0 | 0.0 | 328 | $25,000 | $20,000 | | | | | | | | | | | | |
| 313 | Strasburg Road | | 8.93 | Arap Co | Shoulder Bikeway | 0 | 0.0 | 0 | 0.0 | 0 | 0.0 | 1 | 0.0 | 0.0 | 329 | $980,000 | $8,760,000 | | | | | | | | | | | | |
| 314 | County Road 42 | | 6.06 | Arap Co | Shoulder Bikeway | 1 | 0.0 | 0 | 0.0 | 0 | 0.0 | 1 | 0.0 | 0.0 | 330 | $980,000 | $5,940,000 | | | | | | | | | | | | |
| 330 | Prosper Collector A | | 1.43 | Arap Co | Bike Lane | 0 | 0.0 | 0 | 0.0 | 0 | 0.0 | 0 | 0.0 | 0.0 | 331 | $95,000 | $140,000 | | | | | | | | | | | | |
| 329 | 6th Avenue | | 1.14 | Arap Co | Bike Lane | 0 | 0.0 | 0 | 0.0 | 0 | 0.0 | 0 | 0.0 | 0.0 | 332 | $95,000 | $110,000 | | | | | | | | | | | | |
| 309 | Tomahawk Avenue | | 1.94 | Arap Co | Shared Roadway | 2 | 0.0 | 0 | 0.0 | 0 | 0.0 | 0 | 0.0 | 0.0 | 333 | $25,000 | $50,000 | | | | | | | | | | | | |
| 332 | Prosper Road M | | 1.62 | Arap Co | Shared Roadway | 0 | 0.0 | 0 | 0.0 | 0 | 0.0 | 0 | 0.0 | 0.0 | 334 | $25,000 | $40,000 | | | | | | | | | | | | |
| 315 | County Road 181 | | 2.96 | Arap Co | Shoulder Bikeway | 0 | 0.0 | 0 | 0.0 | 0 | 0.0 | 0 | 0.0 | 0.0 | 335 | $980,000 | $2,900,000 | | | | | | | | | | | | |
| 333 | Prosper Road | | 0.46 | Arap Co | Shared Roadway | 0 | 0.0 | 0 | 0.0 | 0 | 0.0 | 0 | 0.0 | 0.0 | 336 | $25,000 | $10,000 | | | | | | | | | | | | |
| 331 | Prosper Collector B | | 0.34 | Arap Co | Bike Lane | 0 | 0.0 | 0 | 0.0 | 0 | 0.0 | 0 | 0.0 | 0.0 | 337 | $95,000 | $30,000 | | | | | | | | | | | | |
| 310 | Arrowhead Street | | 0.64 | Arap Co | Shared Roadway | 0 | 0.0 | 0 | 0.0 | 0 | 0.0 | 0 | 0.0 | 0.0 | 338 | $25,000 | $20,000 | | | | | | | | | | | | |
| 311 | Wagner Street | | 0.35 | Arap Co | Bike Lane | 0 | 0.0 | 0 | 0.0 | 0 | 0.0 | 0 | 0.0 | 0.0 | 339 | $95,000 | $30,000 | | | | | | | | | | | | |

# Arterial Sidewalk Project Evaluation

| | | | | | | | Bike & Ped Activity | | Access & Connectivity | | Health & Safety | | Land Use Context | | | | | | | | | | | | | | | | | | |
|---|---|---|---|---|---|---|---|---|---|---|---|---|---|---|---|---|---|---|---|---|---|---|---|---|---|---|---|---|---|---|---|
| Project ID | Street Name | Location | Municipality | Street Class | Total Miles | Direction | Activity Calc | Activity Score | Connect Calc | Connect Score | Safety Calc | Safety Score | LU Calc | LU Score | Total Score | Rank | Unit Cost | Project Cost | Arapahoe County | Aurora | Bow Mar | Centennial | Cherry Hills Village | Columbine Valley | Englewood | Foxfield | Glendale | Greenwood Village | Littleton | Sheridan |
| S-81 | E. Jefferson Ave | Clarkson to Gilpin | CDOT, Cherry Hills Village | State Highway | 0.577 | South | 4522 | 10.0 | 1 | 10.0 | 4 | 5.7 | 89 | 6.8 | 32.5 | 1 | $660,000 | $380,000 | | | | | 1 | | | | | | | |
| S-2 | S. Chambers Rd | Milan to Hampden Cir | Aurora | Arterial | 0.269 | West | 201 | 0.4 | 1 | 10.0 | 7 | 10.0 | 100 | 7.6 | 28.1 | 2 | $660,000 | $180,000 | | 1 | | | | | | | | | | |
| S-4 | E. Yale Ave | Peoria to Xanadu | Aurora | Arterial | 0.624 | South | 701 | 1.6 | 1 | 10.0 | 5 | 7.1 | 121 | 9.3 | 27.9 | 3 | $660,000 | $410,000 | | 2 | | | | | | | | | | |
| S-44 | E. Alameda Pkwy | Norfolk Way to Airport Blvd | Aurora | Arterial | 0.275 | North | 1049 | 2.3 | 1 | 10.0 | 3 | 4.3 | 131 | 10.0 | 26.6 | 4 | $660,000 | $180,000 | | 3 | | | | | | | | | | |
| S-33 | E. Yale Ave | Lima to Oakland | Aurora | Arterial | 0.447 | South | 3236 | 7.2 | 1 | 10.0 | 3 | 4.3 | 63 | 4.8 | 26.3 | 5 | $660,000 | $290,000 | | 4 | | | | | | | | | | |
| S-46 | E. Belleview Ave | Fulton to Havana | Arap Co, Greenwood Village | Arterial | 0.256 | North | 2899 | 6.4 | 1 | 10.0 | 4 | 5.7 | 4 | 0.3 | 22.4 | 6 | $660,000 | $170,000 | 1 | | | | | | | | | 1 | | |
| S-97 | E. Arapahoe Rd | Liverpool to Piney Creek | Aurora | Arterial | 0.383 | North | 3252 | 7.2 | 1 | 10.0 | 2 | 2.9 | 12 | 0.9 | 21.0 | 7 | $660,000 | $250,000 | | 5 | | | | | | | | | | |
| S-86 | W. Belleview Ave | Hickory to Huron | CDOT, Littleton | State Highway | 0.176 | South | 1964 | 4.3 | 1 | 10.0 | 1 | 1.4 | 62 | 4.7 | 20.5 | 8 | $660,000 | $120,000 | | | | | | | | | | | 1 | |
| S-39 | E. Illiff Ave | Wesley to Dunkirk | Aurora | Arterial | 0.397 | South | 584 | 1.3 | 1 | 10.0 | 1 | 1.4 | 97 | 7.4 | 20.1 | 9 | $660,000 | $260,000 | | | | | | | | | | | | |
| S-20 | S. Santa Fe Dr | Lake to Church | CDOT, Littleton | US Highway | 0.187 | West | 3856 | 8.5 | 1 | 10.0 | 0 | 0.0 | 21 | 1.6 | 20.1 | 10 | $660,000 | $120,000 | | | | | | | | | | | 2 | |
| S-49 | S. Jordan Rd | Jordan to the east | Arap Co, Centennial | Arterial | 0.442 | South | 3597 | 8.0 | 1 | 10.0 | 0 | 0.0 | 20 | 1.5 | 19.5 | 11 | $660,000 | $290,000 | 2 | | | | | | | | | | | |
| S-40 | S. Tower Rd | Iliff to Powerline Trail | Aurora | Arterial | 0.313 | East | 35 | 0.1 | 1 | 10.0 | 0 | 0.0 | 116 | 8.9 | 18.9 | 12 | $660,000 | $210,000 | | | | | | | | | | | | |
| S-6 | S. Chambers Rd | North of Evans | Aurora | Arterial | 0.063 | West | 674 | 1.5 | 1 | 10.0 | 2 | 2.9 | 60 | 4.6 | 18.9 | 13 | $660,000 | $40,000 | | | | | | | | | | | | |
| S-83 | S. University Blvd | Floyd to Flora | CDOT, Arap Co | Arterial | 0.029 | East | 3511 | 7.8 | 1 | 10.0 | 0 | 0.0 | 11 | 0.9 | 18.6 | 14 | $660,000 | $20,000 | 3 | | | | | | | | | | | |
| S-99 | E. Colfax Ave | Buckley to E-470 | CDOT, Aurora | Arterial | 3.731 | South | 300 | 0.7 | 1 | 10.0 | 2 | 2.9 | 54 | 4.1 | 17.7 | 15 | $660,000 | $2,460,000 | | | | | | | | | | | | |
| S-73 | E. Orchard Rd | Quebec to Orchard Dr | Greenwood Village, Centennial | Arterial | 0.629 | South | 2777 | 6.1 | 1 | 10.0 | 0 | 0.0 | 17 | 1.3 | 17.4 | 16 | $660,000 | $420,000 | | | | 1 | | | | | | 2 | | |
| S-22 | W. Bowles Ave | Sheridan to Lowell | Littleton | Arterial | 0.749 | North | 1065 | 2.4 | 1 | 10.0 | 3 | 4.3 | 9 | 0.7 | 17.3 | 17 | $660,000 | $490,000 | | | | | | | | | | | 3 | |
| S-63 | S. Havana St | Geddes to Briarwood | Centennial | Arterial | 0.692 | East | 266 | 0.6 | 1 | 10.0 | 3 | 4.3 | 30 | 2.3 | 17.2 | 18 | $660,000 | $460,000 | | | | 2 | | | | | | | | |
| S-74 | S. Holly St | Arapahoe to Weaver | Centennial | Arterial | 0.361 | East | 195 | 0.4 | 1 | 10.0 | 4 | 5.7 | 14 | 1.0 | 17.2 | 19 | $660,000 | $240,000 | | | | 3 | | | | | | | | |
| S-42 | E. Alameda Pkwy | | Aurora | Arterial | 0.159 | South | 674 | 1.5 | 1 | 10.0 | 0 | 0.0 | 75 | 5.7 | 17.2 | 20 | $660,000 | $100,000 | | | | | | | | | | | | |
| S-38 | S. Liverpool St | | Aurora | Arterial | 0.821 | East | 937 | 2.1 | 1 | 10.0 | 2 | 2.9 | 27 | 2.1 | 17.0 | 21 | $660,000 | $540,000 | | | | | | | | | | | | |
| S-24 | S. Federal Blvd | Progress to Belleview | CDOT, Littleton | State Highway | 0.076 | West | 761 | 1.7 | 1 | 10.0 | 1 | 1.4 | 48 | 3.6 | 16.7 | 22 | $660,000 | $50,000 | | | | | | | | | | | 4 | |
| S-16 | E. Orchard Rd | Broadway to Clarkson | Littleton | Arterial | 0.438 | South | 516 | 1.1 | 1 | 10.0 | 2 | 2.9 | 32 | 2.5 | 16.5 | 23 | $660,000 | $290,000 | | | | | | | | | | | 5 | |
| S-53 | E. Arapahoe Rd | Potomac to Jordan | CDOT, Centennial | State Highway | 0.898 | South | 1782 | 3.9 | 1 | 10.0 | 1 | 1.4 | 10 | 0.8 | 16.1 | 24 | $660,000 | $590,000 | | | | 4 | | | | | | | | |
| S-32 | S Colorado Blvd | north of Virginia | CDOT, Glendale | State Highway | 0.043 | East | 417 | 0.9 | 1 | 10.0 | 2 | 2.9 | 28 | 2.1 | 15.9 | 25 | $660,000 | $30,000 | | | | | | | | | 1 | | | |
| S-41 | E. 6th Ave | | CDOT, Aurora | State Highway | 0.810 | North | 1142 | 2.5 | 1 | 10.0 | 1 | 1.4 | 23 | 1.8 | 15.7 | 26 | $660,000 | $530,000 | | | | | | | | | | | | |
| S-26 | S. Federal Blvd | Clay to Princeton | CDOT, Sheridan | State Highway | 0.184 | East | 623 | 1.4 | 1 | 10.0 | 0 | 0.0 | 57 | 4.3 | 15.7 | 27 | $660,000 | $120,000 | | | | | | | | | | | | 1 |
| S-57 | S. Parker Rd | | CDOT, Aurora | State Highway | 1.127 | West | 889 | 2.0 | 1 | 10.0 | 1 | 1.4 | 30 | 2.3 | 15.7 | 28 | $660,000 | $740,000 | | | | | | | | | | | | |
| S-89 | S. Platte Canyon Rd | Ponds Cir to Bowles | CDOT, Columbine Valley | State Highway | 0.441 | East | 270 | 0.6 | 1 | 10.0 | 3 | 4.3 | 6 | 0.5 | 15.4 | 29 | $660,000 | $290,000 | | | | | | 1 | | | | | | |
| S-88 | W. Bowles Ave | | CDOT, Littleton | State Highway | 0.106 | North | 104 | 0.2 | 1 | 10.0 | 3 | 4.3 | 11 | 0.8 | 15.3 | 30 | $660,000 | $70,000 | | | | | | | | | | | | |
| S-75 | E. County Line Rd | Niagara to Quebec | Centennial | Arterial | 0.427 | South | 2 | 0.0 | 1 | 10.0 | 3 | 4.3 | 13 | 1.0 | 15.3 | 31 | $660,000 | $280,000 | | | | 5 | | | | | | | | |
| S-100 | S. Federal Blvd | Hamilton to Floyd | CDOT, Sheridan | State Highway | 0.176 | West | 955 | 2.1 | 1 | 10.0 | 0 | 0.0 | 40 | 3.0 | 15.1 | 32 | $660,000 | $120,000 | | | | | | | | | | | | 2 |
| S-84 | S. Federal Blvd | Milan to US 285 | CDOT, Sheridan | State Highway | 0.274 | East | 44 | 0.1 | 1 | 10.0 | 0 | 0.0 | 66 | 5.0 | 15.1 | 33 | $660,000 | $180,000 | | | | | | | | | | | | 3 |
| S-31 | S Colorado Blvd | South of Exposition | CDOT, Glendale, Denver | State Highway | 0.027 | West | 112 | 0.2 | 1 | 10.0 | 2 | 2.9 | 25 | 1.9 | 15.0 | 34 | $660,000 | $20,000 | | | | | | | | | 2 | | | |
| S-29 | S. Federal Blvd | Jefferson to US 285 | CDOT, Sheridan | State Highway | 0.051 | West | 276 | 0.6 | 1 | 10.0 | 0 | 0.0 | 55 | 4.2 | 14.8 | 35 | $660,000 | $30,000 | | | | | | | | | | | | 4 |
| S-48 | S. Jordan Rd | | Aurora | Arterial | 0.604 | North | 1236 | 2.7 | 1 | 10.0 | 0 | 0.0 | 27 | 2.1 | 14.8 | 36 | $660,000 | $400,000 | | | | | | | | | | | | |
| S-90 | S. Platte Canyon Rd | Christiansen to Mineral Dr | CDOT, Arap Co, Columbine Valley | State Highway | 1.504 | East | 1392 | 3.1 | 1 | 10.0 | 0 | 0.0 | 19 | 1.5 | 14.5 | 37 | $660,000 | $990,000 | 4 | | | | 2 | | | | | | | |
| S-5 | S. Tower Rd | | Aurora | Arterial | 0.108 | West | 171 | 0.4 | 1 | 10.0 | 0 | 0.0 | 54 | 4.1 | 14.5 | 38 | $660,000 | $70,000 | | | | | | | | | | | | |
| S-65 | S. Quebec St | | Centennial | Arterial | 0.069 | East | 559 | 1.2 | 1 | 10.0 | 1 | 1.4 | 23 | 1.8 | 14.4 | 39 | $660,000 | $50,000 | | | | | | | | | | | | |
| S-15 | S. Peoria St | | Centennial | Arterial | 0.127 | West | 1874 | 4.1 | 1 | 10.0 | 0 | 0.0 | 3 | 0.3 | 14.4 | 40 | $660,000 | $80,000 | | | | | | | | | | | | |
| S-80 | E. Orchard Rd | | Centennial | Arterial | 0.436 | South | 14 | 0.0 | 1 | 10.0 | 2 | 2.9 | 17 | 1.3 | 14.1 | 41 | $660,000 | $290,000 | | | | | | | | | | | | |
| S-19 | E. Belleview Ave | Clarkson to University | CDOT, Greenwood Village | State Highway | 0.985 | South | 917 | 2.0 | 1 | 10.0 | 0 | 0.0 | 28 | 2.1 | 14.1 | 42 | $660,000 | $650,000 | | | | | | | | | | 3 | | |
| S-77 | S. University Blvd | | Centennial | State Highway | 0.159 | West | 378 | 0.8 | 1 | 10.0 | 1 | 1.4 | 23 | 1.7 | 14.0 | 43 | $660,000 | $100,000 | | | | | | | | | | | | |
| S-43 | E. Arapahoe Rd | Waco to Liverpool | Foxfield, Centennial | Arterial | 1.438 | South | 513 | 1.1 | 1 | 10.0 | 1 | 1.4 | 16 | 1.2 | 13.8 | 44 | $660,000 | $950,000 | | | | | | | | 1 | | | | |
| S-3 | E. Hampden Ave | Conservatory Pkwy to Piccadilly | Arap Co, Aurora | Arterial | 0.103 | North | 1415 | 3.1 | 1 | 10.0 | 0 | 0.0 | 6 | 0.5 | 13.6 | 45 | $660,000 | $70,000 | 5 | | | | | | | | | | | |
| S-36 | E. Quincy Avw | | Arap Co | Arterial | 0.664 | South | 124 | 0.3 | 1 | 10.0 | 0 | 0.0 | 43 | 3.3 | 13.6 | 46 | $660,000 | $440,000 | | | | | | | | | | | | |
| S-95 | S. Santa Fe Dr | | Littleton | US Highway | 0.542 | East | 300 | 0.7 | 1 | 10.0 | 0 | 0.0 | 38 | 2.9 | 13.6 | 47 | $660,000 | $360,000 | | | | | | | | | | | | |
| S-47 | E. Arapahoe Rd | Lewiston to Olathe | Foxfield | Arterial | 0.201 | South | 648 | 1.4 | 1 | 10.0 | 1 | 1.4 | 9 | 0.7 | 13.5 | 48 | $660,000 | $130,000 | | | | | | | | 2 | | | | |
| S-9 | S. Colorado Blvd | | Centennial | Arterial | 0.527 | East | 591 | 1.3 | 1 | 10.0 | 1 | 1.4 | 9 | 0.7 | 13.4 | 49 | $660,000 | $350,000 | | | | | | | | | | | | |
| S-34 | S. Parker Rd | | Aurora | State Highway | 0.157 | East | 373 | 0.8 | 1 | 10.0 | 0 | 0.0 | 32 | 2.4 | 13.2 | 50 | $660,000 | $100,000 | | | | | | | | | | | | |
| S-30 | S Colorado Blvd | South of Alameda | CDOT, Glendale, Denver | State Highway | 0.061 | West | 130 | 0.3 | 1 | 10.0 | 1 | 1.4 | 18 | 1.4 | 13.1 | 51 | $660,000 | $40,000 | | | | | | | | | 3 | | | |
| S-79 | W. County Line Rd | | Littleton/Centennial | Arterial | 1.206 | South | 122 | 0.3 | 1 | 10.0 | 1 | 1.4 | 16 | 1.2 | 12.9 | 52 | $660,000 | $800,000 | | | | | | | | | | | | |
| S-23 | S. Federal Blvd | | Englewood | State Highway | 0.051 | West | 99 | 0.2 | 1 | 10.0 | 0 | 0.0 | 34 | 2.6 | 12.8 | 53 | $660,000 | $30,000 | | | | | | | | | | | | |
| S-18 | S. Parker Rd | | Arap Co | State Highway | 0.258 | East | 813 | 1.8 | 1 | 10.0 | 0 | 0.0 | 12 | 0.9 | 12.7 | 54 | $660,000 | $170,000 | | | | | | | | | | | | |
| S-14 | E. Arapahoe Rd | | Centennial | State Highway | 0.516 | North | 329 | 0.7 | 1 | 10.0 | 1 | 1.4 | 7 | 0.5 | 12.7 | 55 | $660,000 | $340,000 | | | | | | | | | | | | |
| S-50 | S. Potomac St | | Arap Co | Arterial | 1.010 | West | 722 | 1.6 | 1 | 10.0 | 0 | 0.0 | 14 | 1.1 | 12.7 | 56 | $660,000 | $670,000 | | | | | | | | | | | | |
| S-17 | S. University Blvd | South of Orchard | CDOT, Greenwood Village | State Highway | 0.080 | East | 138 | 0.3 | 1 | 10.0 | 1 | 1.4 | 12 | 0.9 | 12.7 | 57 | $660,000 | $50,000 | | | | | | | | | | 4 | | |
| S-101 | S. Federal Blvd | Girard to Floyd | Sheridan | State Highway | 0.079 | East | 164 | 0.4 | 1 | 10.0 | 0 | 0.0 | 28 | 2.2 | 12.5 | 58 | $660,000 | $50,000 | | | | | | | | | | | | 5 |
| S-59 | S. Potomac St | | Arap Co | Arterial | 0.697 | East | 760 | 1.7 | 1 | 10.0 | 0 | 0.0 | 10 | 0.8 | 12.5 | 59 | $660,000 | $460,000 | | | | | | | | | | | | |
| S-7 | S. Potomac St | | Arap Co | Arterial | 0.696 | East | 622 | 1.4 | 1 | 10.0 | 0 | 0.0 | 12 | 0.9 | 12.3 | 60 | $660,000 | $460,000 | | | | | | | | | | | | |
| S-96 | E. Arapahoe Rd | Waco to Himalaya | Arap Co | Arterial | 1.048 | North | 645 | 1.4 | 1 | 10.0 | 0 | 0.0 | 11 | 0.8 | 12.3 | 61 | $660,000 | $690,000 | | | | | | | | | | | | |
| S-78 | W. County Line Rd | | Littleton | Arterial | 0.986 | North | 385 | 0.9 | 1 | 10.0 | 0 | 0.0 | 18 | 1.4 | 12.2 | 62 | $660,000 | $650,000 | | | | | | | | | | | | |

Arterial Sidewalk Project Evaluation

| | | | | | | | Bike & Ped Activity | | Access & Connectivity | | Health & Safety | | Land Use Context | | | | | | | | | | | | | | | | | | |
|---|---|---|---|---|---|---|---|---|---|---|---|---|---|---|---|---|---|---|---|---|---|---|---|---|---|---|---|---|---|---|---|
| Project ID | Street Name | Location | Municipality | Street Class | Total Miles | Direction | Activity Calc | Activity Score | Connect Calc | Connect Score | Safety Calc | Safety Score | LU Calc | LU Score | Total Score | Rank | Unit Cost | Project Cost | Arapahoe County | Aurora | Bow Mar | Centennial | Cherry Hills Village | Columbine Valley | Englewood | Foxfield | Glendale | Greenwood Village | Littleton | Sheridan |
| S-69 | E. Hampden Ave | | Arap Co | US Highway | 1.371 | North | 228 | 0.5 | 1 | 10.0 | 0 | 0.0 | 20 | 1.6 | 12.1 | 63 | $660,000 | $900,000 | | | | | | | | | | | | |
| S-27 | S. Santa Fe Dr | | Sheridan | US Highway | 0.048 | West | 187 | 0.4 | 1 | 10.0 | 0 | 0.0 | 19 | 1.4 | 11.8 | 64 | $660,000 | $30,000 | | | | | | | | | | | | |
| S-92 | S. Santa Fe Dr | | Littleton | US Highway | 0.137 | West | 153 | 0.3 | 1 | 10.0 | 0 | 0.0 | 19 | 1.4 | 11.8 | 65 | $660,000 | $90,000 | | | | | | | | | | | | |
| S-70 | S. University Blvd | | Arap Co | Arterial | 0.077 | East | 339 | 0.7 | 1 | 10.0 | 0 | 0.0 | 13 | 1.0 | 11.8 | 66 | $660,000 | $50,000 | | | | | | | | | | | | |
| S-37 | E. Quincy Ave | | Arap Co | Arterial | 0.153 | North | 173 | 0.4 | 1 | 10.0 | 0 | 0.0 | 18 | 1.4 | 11.7 | 67 | $660,000 | $100,000 | | | | | | | | | | | | |
| S-56 | S. Jordan Rd | | Centennial | Arterial | 0.520 | West | 544 | 1.2 | 1 | 10.0 | 0 | 0.0 | 6 | 0.4 | 11.6 | 68 | $660,000 | $340,000 | | | | | | | | | | | | |
| S-51 | E. Arapahoe Rd | | Centennial | State Highway | 0.310 | South | 519 | 1.1 | 1 | 10.0 | 0 | 0.0 | 5 | 0.4 | 11.6 | 69 | $660,000 | $200,000 | | | | | | | | | | | | |
| S-87 | S. Santa Fe Dr | | Littleton | US Highway | 0.245 | West | 109 | 0.2 | 1 | 10.0 | 0 | 0.0 | 16 | 1.2 | 11.5 | 70 | $660,000 | $160,000 | | | | | | | | | | | | |
| S-55 | S. Jordan Rd | | Centennial | Arterial | 0.257 | East | 540 | 1.2 | 1 | 10.0 | 0 | 0.0 | 3 | 0.3 | 11.4 | 71 | $660,000 | $170,000 | | | | | | | | | | | | |
| S-52 | E. Arapahoe Rd | | Centennial | State Highway | 0.599 | North | 363 | 0.8 | 1 | 10.0 | 0 | 0.0 | 8 | 0.6 | 11.4 | 72 | $660,000 | $400,000 | | | | | | | | | | | | |
| S-11 | S. Potomac St | | Centennial | Arterial | 0.189 | West | 436 | 1.0 | 1 | 10.0 | 0 | 0.0 | 5 | 0.4 | 11.4 | 73 | $660,000 | $130,000 | | | | | | | | | | | | |
| S-12 | E. Arapahoe Rd | | Aurora | Arterial | 0.065 | South | 123 | 0.3 | 1 | 10.0 | 0 | 0.0 | 14 | 1.1 | 11.4 | 74 | $660,000 | $40,000 | | | | | | | | | | | | |
| S-82 | S. University Blvd | Columbia to Amhurst | Englewood, Denver | Arterial | 0.010 | West | 484 | 1.1 | 1 | 10.0 | 0 | 0.0 | 3 | 0.2 | 11.3 | 75 | $660,000 | $10,000 | | | | | | | 1 | | | | | |
| S-25 | E. Belleview Ave | Monaco to Holly | CDOT, Cherry Hills Village | State Highway | 0.483 | North | 410 | 0.9 | 1 | 10.0 | 0 | 0.0 | 5 | 0.4 | 11.3 | 76 | $660,000 | $320,000 | | | | | 2 | | | | | | | |
| S-68 | E. Hampden Ave | Colorado to Happy Canyon | CDOT, Cherry Hills Village | US Highway | 0.234 | South | 440 | 1.0 | 1 | 10.0 | 0 | 0.0 | 4 | 0.3 | 11.3 | 77 | $660,000 | $150,000 | | | | | 3 | | | | | | | |
| S-61 | S. Peoria St | Peakview to Maplewood | Centennial | Arterial | 0.570 | East | 341 | 0.8 | 1 | 10.0 | 0 | 0.0 | 6 | 0.5 | 11.3 | 78 | $660,000 | $380,000 | | | | | | | | | | | | |
| S-21 | W. Mineral Ave | | Littleton | Arterial | 0.783 | South | 138 | 0.3 | 1 | 10.0 | 0 | 0.0 | 11 | 0.9 | 11.2 | 79 | $660,000 | $520,000 | | | | | | | | | | | | |
| S-72 | E. Belleview Ave | Steele to Holly | CDOT, Greenwood Village | State Highway | 1.430 | South | 291 | 0.6 | 1 | 10.0 | 0 | 0.0 | 5 | 0.4 | 11.0 | 80 | $660,000 | $940,000 | | | | | | | | | | 5 | | |
| S-67 | S. Holly St | Belleview to Quincy | Cherry Hills Village | Arterial | 0.946 | East | 126 | 0.3 | 1 | 10.0 | 0 | 0.0 | 9 | 0.7 | 10.9 | 81 | $660,000 | $620,000 | | | | | 4 | | | | | | | |
| S-98 | E. Smoky Hill Rd | | Aurora | Arterial | 0.248 | South | 233 | 0.5 | 1 | 10.0 | 0 | 0.0 | 5 | 0.4 | 10.9 | 82 | $660,000 | $160,000 | | | | | | | | | | | | |
| S-35 | E. Hampden Ave | | Arap Co | Arterial | 0.216 | South | 23 | 0.1 | 1 | 10.0 | 0 | 0.0 | 10 | 0.8 | 10.8 | 83 | $660,000 | $140,000 | | | | | | | | | | | | |
| S-71 | E. Hampden Ave | Colorado to Sedgwick | CDOT, Cherry Hills Village | US Highway | 0.298 | South | 162 | 0.4 | 1 | 10.0 | 0 | 0.0 | 6 | 0.5 | 10.8 | 84 | $660,000 | $200,000 | | | | | 5 | | | | | | | |
| S-91 | S. Platte Canyon Rd | | Arap Co | State Highway | 0.169 | East | 234 | 0.5 | 1 | 10.0 | 0 | 0.0 | 3 | 0.2 | 10.7 | 85 | $660,000 | $110,000 | | | | | | | | | | | | |
| S-103 | S. Santa Fe Drive | | Littleton | US Highway | 0.425 | West | 19 | 0.0 | 1 | 10.0 | 0 | 0.0 | 8 | 0.6 | 10.7 | 86 | $660,000 | $280,000 | | | | | | | | | | | | |
| S-62 | S. Peoria St | | Arap Co | Arterial | 0.429 | West | 119 | 0.3 | 1 | 10.0 | 0 | 0.0 | 5 | 0.4 | 10.7 | 87 | $660,000 | $280,000 | | | | | | | | | | | | |
| S-60 | S. Potomac St | | Centennial | Arterial | 0.041 | East | 171 | 0.4 | 1 | 10.0 | 0 | 0.0 | 3 | 0.3 | 10.6 | 88 | $660,000 | $30,000 | | | | | | | | | | | | |
| S-54 | S. Jordan Rd | | Centennial | Arterial | 0.100 | West | 182 | 0.4 | 1 | 10.0 | 0 | 0.0 | 2 | 0.2 | 10.6 | 89 | $660,000 | $70,000 | | | | | | | | | | | | |
| S-58 | S. Potomac St | | Centennial | Arterial | 0.285 | West | 28 | 0.1 | 1 | 10.0 | 0 | 0.0 | 6 | 0.5 | 10.5 | 90 | $660,000 | $190,000 | | | | | | | | | | | | |
| S-13 | S. Peoria St | | Centennial | Arterial | 0.070 | East | 86 | 0.2 | 1 | 10.0 | 0 | 0.0 | 3 | 0.2 | 10.4 | 91 | $660,000 | $50,000 | | | | | | | | | | | | |
| S-76 | E. County Line Rd | | Centennial | Arterial | 0.378 | South | 6 | 0.0 | 1 | 10.0 | 0 | 0.0 | 5 | 0.4 | 10.4 | 92 | $660,000 | $250,000 | | | | | | | | | | | | |
| S-28 | S. Holly St | | Cherry Hills Village | Arterial | 0.159 | West | 13 | 0.0 | 1 | 10.0 | 0 | 0.0 | 4 | 0.3 | 10.3 | 93 | $660,000 | $110,000 | | | | | | | | | | | | |

## Grade Separation Project Evaluation

| | | | | Bike & Ped Activity | | Access & Connectivity | | Health & Safety | | Land Use Context | | | | | | | | | | | | | | | |
|---|---|---|---|---|---|---|---|---|---|---|---|---|---|---|---|---|---|---|---|---|---|---|---|---|---|
| Project ID | Name | Facility Type | Municipality | Activity Calc | Activity Score | Connect Calc | Connect Score | Safety Calc | Safety Score | LU Calc | LU Score | Total Score | Rank | Arap Co | Aurora | Bow Mar | Centennial | Cherry Hills Village | Columbine Valley | Englewood | Foxfield | Glendale | Greenwood Village | Littleton | Sheridan |
| T-261 | High Line Canal Trail @ Sable | Proposed Undercrossing | Aurora | 24 | 10.0 | 3 | 10.0 | 4 | 2.4 | 89 | 10.0 | 32.4 | 1 | | 1 | | | | | | | | | | |
| T-200 | Littles Creek Trail @ Railroad | Proposed Overpass | Littleton | 21 | 8.8 | 3 | 10.0 | 12 | 7.1 | 17 | 1.9 | 27.7 | 2 | | | | | | | | | | | 1 | |
| T-242 | Ped Bridge over Sable @ Metro Center Station | Proposed Overpass | Aurora | 17 | 7.1 | 2 | 6.7 | 17 | 10.0 | 34 | 3.8 | 27.6 | 3 | | 2 | | | | | | | | | | |
| T-205 | Dartmouth @ South Platte River | Proposed Undercrossing | Englewood | 17 | 7.1 | 3 | 10.0 | 4 | 2.4 | 26 | 3.0 | 22.4 | 4 | | | | | | | 1 | | | | | |
| T-197 | High Line Canal Trail @ Broadway | Proposed Undercrossing | Littleton, Centennial | 12 | 5.0 | 2 | 6.7 | 11 | 6.5 | 22 | 2.5 | 20.7 | 5 | | | | 1 | | | | | | | 2 | |
| T-247 | Santa Fe Rail Trail @ Hampden | Proposed Overpass | Englewood | 20 | 8.3 | 2 | 6.7 | 2 | 1.2 | 24 | 2.7 | 18.9 | 6 | | | | | | | 2 | | | | | |
| T-244 | Ped Bridge over Parker @ Nine Mile Station | Proposed Overpass | Aurora | 21 | 8.8 | 1 | 3.3 | 7 | 4.1 | 21 | 2.3 | 18.6 | 7 | | 3 | | | | | | | | | | |
| T-245 | Santa Fe Rail Trail @ Dartmouth | Proposed Overpass | Englewood | 16 | 6.7 | 2 | 6.7 | 3 | 1.8 | 29 | 3.3 | 18.4 | 8 | | | | | | | 3 | | | | | |
| T-246 | Ped Bridge over Santa Fe @ Englewood Station | Proposed Overpass | Englewood | 21 | 8.8 | 1 | 3.3 | 4 | 2.4 | 26 | 2.9 | 17.3 | 9 | | | | | | | 4 | | | | | |
| T-270 | High Line Canal Trail @ Yale/Holly | Proposed Undercrossing | Denver, Arapahoe Coun | 12 | 5.0 | 3 | 10.0 | 2 | 1.2 | 8 | 0.9 | 17.1 | 10 | 1 | | | | | | | | | | | |
| T-237 | Oxford @ Santa Fe | Proposed Overpass | Sheridan, Englewood | 11 | 4.6 | 2 | 6.7 | 6 | 3.5 | 20 | 2.2 | 17.0 | 11 | | | | | | | 5 | | | | | 1 |
| T-215 | Caley @ I-25 | Proposed Overpass | Greenwood Village | 22 | 9.2 | 1 | 3.3 | 2 | 1.2 | 14 | 1.6 | 15.3 | 12 | | | | | | | | | | 1 | | |
| T-201 | Centennial Link Trail @ Railroad | Proposed Undercrossing | Littleton | 17 | 7.1 | 1 | 3.3 | 1 | 0.6 | 33 | 3.7 | 14.7 | 13 | | | | | | | | | | | 3 | |
| T-260 | E. Toll Gate Creek Trail @ Mississippi | Proposed Undercrossing | Aurora | 2 | 0.8 | 2 | 6.7 | 0 | 0.0 | 63 | 7.2 | 14.7 | 14 | | 4 | | | | | | | | | | |
| T-239 | East of I-25 @ Dry Creek Rd | Proposed Overpass | Centennial, Arap Co | 16 | 6.7 | 2 | 6.7 | 0 | 0.0 | 11 | 1.2 | 14.6 | 15 | 2 | | | 2 | | | | | | | | |
| T-203 | Oxford @ South Platte River | Proposed Undercrossing | Sheridan | 5 | 2.1 | 3 | 10.0 | 0 | 0.0 | 17 | 2.0 | 14.0 | 16 | | | | | | | | | | | | 2 |
| T-204 | US 285 @ South Platte River | Proposed Undercrossing | Sheridan | 17 | 7.1 | 1 | 3.3 | 1 | 0.6 | 25 | 2.8 | 13.8 | 17 | | | | | | | | | | | | 3 |
| T-214 | Little Dry Creek (Costilla) @ I-25 | Proposed Overpass | Greenwood Village, Cen | 14 | 5.8 | 1 | 3.3 | 3 | 1.8 | 19 | 2.2 | 13.1 | 18 | | | | 3 | | | | | | 2 | | |
| T-213 | West of I-25 @ Dry Creek Rd | Proposed Overpass | Centennial | 17 | 7.1 | 1 | 3.3 | 2 | 1.2 | 13 | 1.4 | 13.0 | 19 | | | | 4 | | | | | | | | |
| T-198 | High Line Canal Trail @ Mineral | Proposed Undercrossing | Littleton | 7 | 2.9 | 2 | 6.7 | 3 | 1.8 | 6 | 0.7 | 12.0 | 20 | | | | | | | | | | | 4 | |
| T-216 | Berry @ I-25 | Proposed Overpass | Greenwood Village | 16 | 6.7 | 1 | 3.3 | 1 | 0.6 | 9 | 1.0 | 11.6 | 21 | | | | | | | | | | 3 | | |
| T-269 | High Line Canal Trail @Florida | Proposed Undercrossing | Denver, Arapahoe Coun | 0 | 0.0 | 3 | 10.0 | 0 | 0.0 | 14 | 1.6 | 11.6 | 22 | 3 | | | | | | | | | | | |
| T-249 | Toll Gate Creek Trail @ E-470 | Proposed Undercrossing | Aurora | 7 | 2.9 | 2 | 6.7 | 0 | 0.0 | 9 | 1.0 | 10.6 | 23 | | 5 | | | | | | | | | | |
| T-267 | E-470 Trail @ Quincy | Proposed Undercrossing | Arapahoe County, Auro | 5 | 2.1 | 2 | 6.7 | 1 | 0.6 | 8 | 0.9 | 10.3 | 24 | 4 | | | | | | | | | | | |
| T-202 | Union Avenue @ South Platte River | Proposed Undercrossing | Englewood | 5 | 2.1 | 2 | 6.7 | 0 | 0.0 | 13 | 1.4 | 10.2 | 25 | | | | | | | | | | | | |
| T-233 | Belleview @ E-470 | Proposed Overpass | Arap Co | 5 | 2.1 | 2 | 6.7 | 0 | 0.0 | 11 | 1.2 | 10.0 | 26 | 5 | | | | | | | | | | | |
| T-235 | Willow Creek Trail @ Arapahoe Road | Proposed Undercrossing | Centennial | 10 | 4.2 | 1 | 3.3 | 2 | 1.2 | 9 | 1.0 | 9.7 | 27 | | | | 5 | | | | | | | | |
| T-236 | East of University @ Dry Creek | Proposed Undercrossing | Centennial | 10 | 4.2 | 0 | 0.0 | 5 | 2.9 | 9 | 1.0 | 8.1 | 28 | | | | | | | | | | | | |
| T-254 | Triple Creek Trail @ Harvest | Proposed Undercrossing | Aurora | 3 | 1.3 | 2 | 6.7 | 0 | 0.0 | 1 | 0.2 | 8.1 | 29 | | | | | | | | | | | | |
| T-256 | First Creek Trail @ Powhaton | Proposed Undercrossing | Aurora | 3 | 1.3 | 2 | 6.7 | 0 | 0.0 | 1 | 0.1 | 8.1 | 30 | | | | | | | | | | | | |
| T-257 | Triple Creek Trail @ Gun Club | Proposed Undercrossing | Aurora | 3 | 1.3 | 2 | 6.7 | 0 | 0.0 | 1 | 0.1 | 8.1 | 31 | | | | | | | | | | | | |
| T-196 | Triple Creek Trail @ E-470 | Proposed Undercrossing | Arap Co, Aurora | 3 | 1.3 | 2 | 6.7 | 0 | 0.0 | 1 | 0.1 | 8.1 | 32 | | | | | | | | | | | | |
| T-253 | First Creek Trail @ Alameda | Proposed Undercrossing | Aurora | 3 | 1.3 | 2 | 6.7 | 0 | 0.0 | 0 | 0.0 | 8.0 | 33 | | | | | | | | | | | | |
| T-255 | First Creek Trail @ 6th Avenue | Proposed Undercrossing | Aurora | 3 | 1.3 | 2 | 6.7 | 0 | 0.0 | 0 | 0.0 | 8.0 | 33 | | | | | | | | | | | | |
| T-266 | Box Elder Creek Trail @ Watkins | Proposed Undercrossing | Arapahoe County | 0 | 0.0 | 2 | 6.7 | 0 | 0.0 | 11 | 1.3 | 7.9 | 35 | | | | | | | | | | | | |
| T-258 | First Creek Trail @ Harvest | Proposed Undercrossing | Aurora | 2 | 0.8 | 2 | 6.7 | 0 | 0.0 | 2 | 0.3 | 7.8 | 36 | | | | | | | | | | | | |
| T-238 | Windmill Creek Trail @ Broncos Pkwy | Proposed Overpass | Arap Co | 9 | 3.8 | 1 | 3.3 | 0 | 0.0 | 5 | 0.6 | 7.6 | 37 | | | | | | | | | | | | |
| T-248 | E-470 Trail @ Parker Road | Proposed Grade Separation | Aurora, Parker | 2 | 0.8 | 2 | 6.7 | 0 | 0.0 | 1 | 0.1 | 7.6 | 38 | | | | | | | | | | | | |
| T-251 | First Creek Trail @ Jewell | Proposed Undercrossing | Aurora | 2 | 0.8 | 2 | 6.7 | 0 | 0.0 | 0 | 0.0 | 7.5 | 39 | | | | | | | | | | | | |
| T-252 | First Creek Trail @ Haysmount | Proposed Undercrossing | Aurora | 2 | 0.8 | 2 | 6.7 | 0 | 0.0 | 0 | 0.0 | 7.5 | 39 | | | | | | | | | | | | |
| T-259 | Triple Creek Trail @ Picadilly | Proposed Undercrossing | Aurora | 1 | 0.4 | 2 | 6.7 | 0 | 0.0 | 1 | 0.1 | 7.2 | 41 | | | | | | | | | | | | |
| T-234 | East of Revere @ Arapahoe Rd | Proposed Overpass | Centennial | 5 | 2.1 | 1 | 3.3 | 2 | 1.2 | 3 | 0.3 | 6.9 | 42 | | | | | | | | | | | | |
| T-268 | E-40 Trail @ Jewell | Proposed Undercrossing | Aurora | 0 | 0.0 | 2 | 6.7 | 0 | 0.0 | 2 | 0.2 | 6.9 | 43 | | | | | | | | | | | | |
| T-250 | Senac Creek Trail @ Yale | Proposed Undercrossing | Aurora | 4 | 1.7 | 1 | 3.3 | 0 | 0.0 | 1 | 0.1 | 5.1 | 44 | | | | | | | | | | | | |
| T-190 | Triple (Coal) Creek Trail @ Jewell Avenue | Proposed Undercrossing | Aurora | 1 | 0.4 | 1 | 3.3 | 0 | 0.0 | 1 | 0.1 | 3.8 | 45 | | | | | | | | | | | | |
| T-191 | Triple (Senac) Creek Trail @ Quincy Avenue | Proposed Undercrossing | Aurora | 1 | 0.4 | 1 | 3.3 | 0 | 0.0 | 1 | 0.1 | 3.8 | 46 | | | | | | | | | | | | |
| T-187 | Box Elder Creek Trail @ I-70 | Proposed Undercrossing | Arap Co | 0 | 0.0 | 1 | 3.3 | 0 | 0.0 | 0 | 0.0 | 3.3 | 47 | | | | | | | | | | | | |
| T-184 | Kiowa Creek Trail @ I-70 | Proposed Undercrossing | Arap Co | 0 | 0.0 | 1 | 3.3 | 0 | 0.0 | 0 | 0.0 | 3.3 | 48 | | | | | | | | | | | | |
| T-189 | Black Shack Creek Trail @ Quincy Avenue | Proposed Undercrossing | Arap Co | 0 | 0.0 | 0 | 0.0 | 0 | 0.0 | 1 | 0.1 | 0.1 | 49 | | | | | | | | | | | | |
| T-188 | Coal Creek Trail @ Quincy Avenue | Proposed Undercrossing | Arap Co | 0 | 0.0 | 0 | 0.0 | 0 | 0.0 | 0 | 0.0 | 0.0 | 50 | | | | | | | | | | | | |
| T-186 | Box Elder Creek Trail @ Quincy Avenue | Proposed Undercrossing | Arap Co | 0 | 0.0 | 0 | 0.0 | 0 | 0.0 | 0 | 0.0 | 0.0 | 51 | | | | | | | | | | | | |
| T-185 | Kiowa Creek Trail @ Quincy Avenue | Proposed Undercrossing | Arap Co | 0 | 0.0 | 0 | 0.0 | 0 | 0.0 | 0 | 0.0 | 0.0 | 52 | | | | | | | | | | | | |
| T-183 | Wolf Creek Trail @ Quincy Avenue | Proposed Undercrossing | Arap Co | 0 | 0.0 | 0 | 0.0 | 0 | 0.0 | 0 | 0.0 | 0.0 | 53 | | | | | | | | | | | | |

## Trailhead Project Evaluation

| | | | | Bike & Ped Activity | | Access & Connectivity | | Health & Safety | | Land Use Context | | Total Score | Rank |
|---|---|---|---|---|---|---|---|---|---|---|---|---|---|
| Project ID | Name | Facility Type | Municipality | Activity Calc | Activity Score | Connect Calc | Connect Score | Safety Calc | Safety Score | LU Calc | LU Score | | |
| T-182 | Triple Creek Trail @ Colfax | Proposed Trailhead | AURORA | 5 | 10.0 | 1 | 10.0 | 0 | 0.0 | 0.9 | 6.3 | 26.3 | 1 |
| T-264 | Triple Creek Trail @ Harvest | Proposed Trailhead | AURORA | 3 | 6.0 | 1 | 10.0 | 0 | 3.0 | 1.1 | 7.3 | 26.3 | 2 |
| T-181 | First Creek Trail @ I-70 | Proposed Trailhead | AURORA | 0 | 0.0 | 1 | 10.0 | 0 | 0.0 | 1.5 | 10.0 | 20.0 | 3 |
| T-206 | Triple Creek Trail @ Jewell Avenue | Proposed Trailhead | AURORA | 1 | 2.0 | 1 | 10.0 | 0 | 0.0 | 0.6 | 4.3 | 16.3 | 4 |
| T-262 | Quincy Trailhead | Proposed Trailhead | AURORA | 0 | 0.0 | 1 | 10.0 | 0 | 1.0 | 0.6 | 4.3 | 15.3 | 5 |
| T-265 | Gun Club Trailhead | Proposed Trailhead | AURORA | 4 | 8.0 | 0 | 0.0 | 0 | 4.0 | 0.3 | 2.3 | 14.3 | 6 |
| T-263 | Trailhead NW of Jewell/Hayesmount | Proposed Trailhead | AURORA | 3 | 6.0 | 0 | 0.0 | 0 | 2.0 | 0.3 | 2.1 | 10.1 | 7 |
| T-178 | Byers | Proposed Trailhead | UNINCORPORATED | 0 | 0.0 | 0 | 0.0 | 0 | 0.0 | 0.2 | 1.4 | 1.4 | 8 |
| T-179 | Strasburg | Proposed Trailhead | UNINCORPORATED | 0 | 0.0 | 0 | 0.0 | 0 | 0.0 | 0.0 | 0.3 | 0.3 | 9 |
| T-180 | Bennett | Proposed Trailhead | UNINCORPORATED | 0 | 0.0 | 0 | 0.0 | 0 | 0.0 | 0.0 | 0.3 | 0.3 | 10 |