CLICK ON A SECTION NUMBER (20XX-XX), TO ENLARGE AREA

X:\COMPANY\PUB WORKS SHARED FILE\GIS\PROJECTS\MAPFILES\CIP\2012\STREETAGE_2012CIP_11X17_WEST.MXD SNOWPRIORITY_11X17_WEST.MXD MBLEESS CENTENNIAL CO 11/29/2012 1:07:36 PM

Street Age and 2012 CIP Work - West

ROW Permitting
City of Centennial Public Works
December 3, 2012

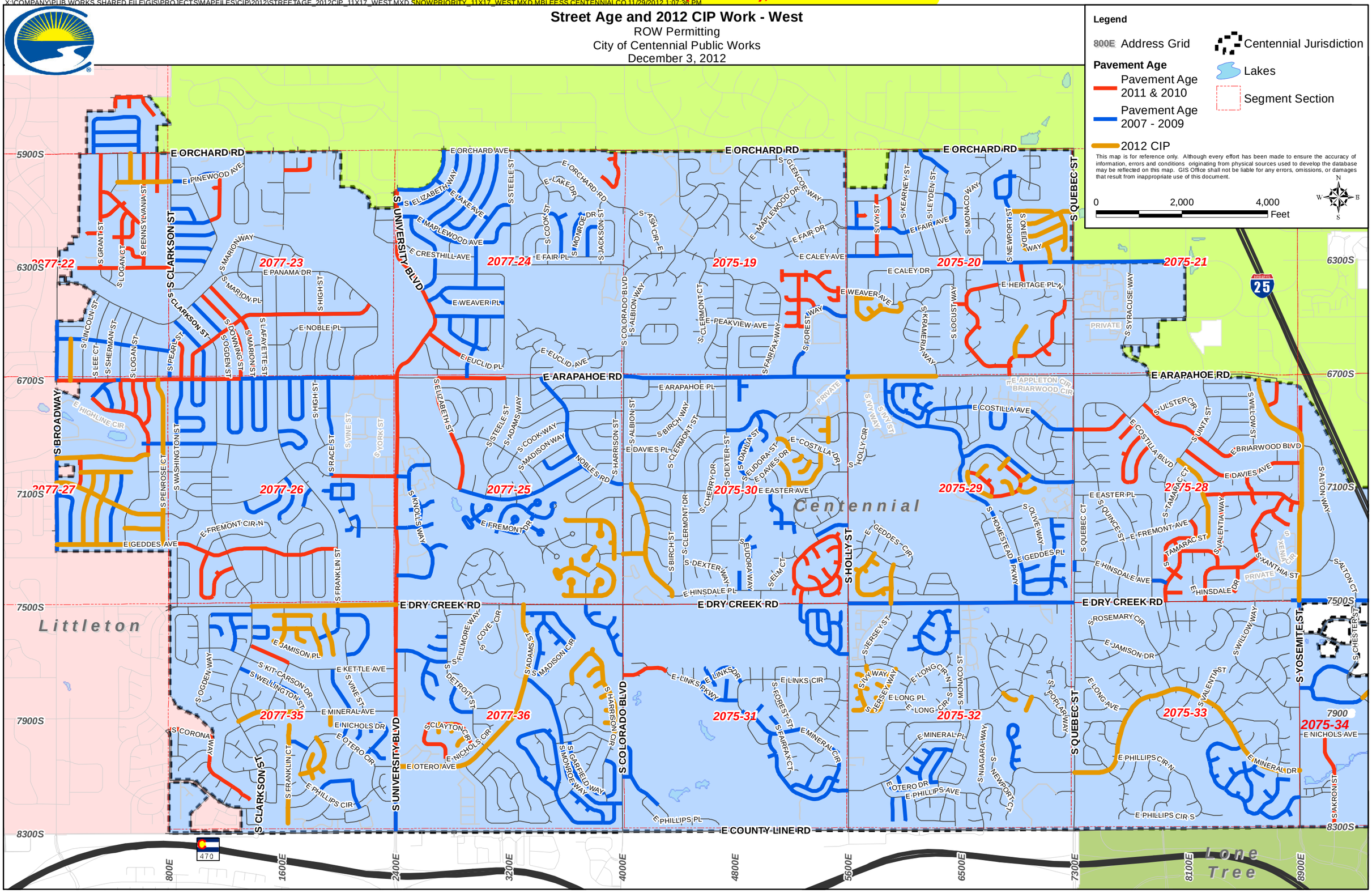

RETURN TO WEST MAP

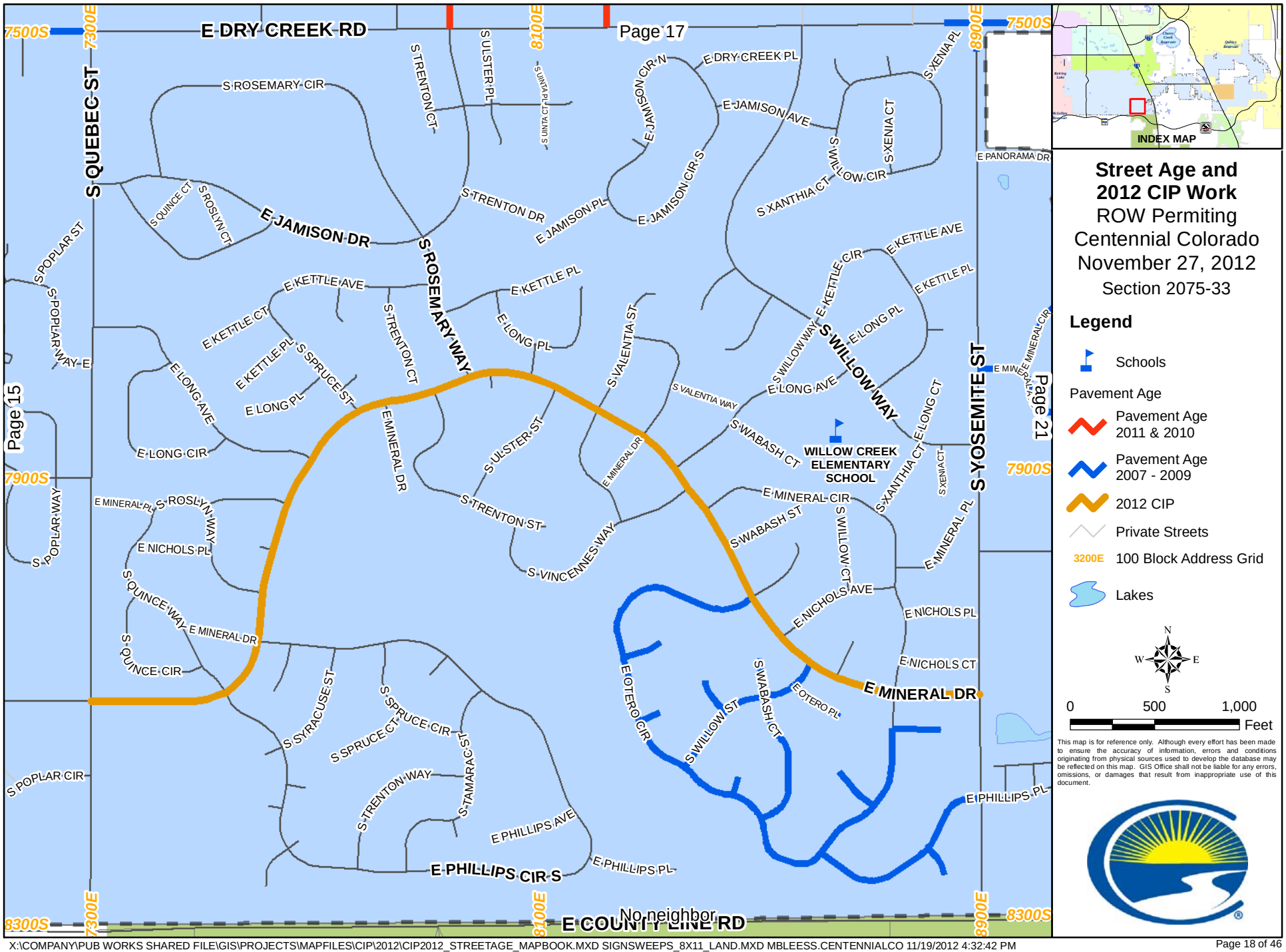

X:\COMPANY\PUB WORKS SHARED FILE\GIS\PROJECTS\MAPFILES\CIP\2012\CIP2012_STREETAGE_MAPBOOK.MXD SIGNSWEEPS_8X11_LAND.MXD MBLEESS.CENTENNIALCO 11/19/2012 4:32:42 PM

RETURN TO WEST MAP

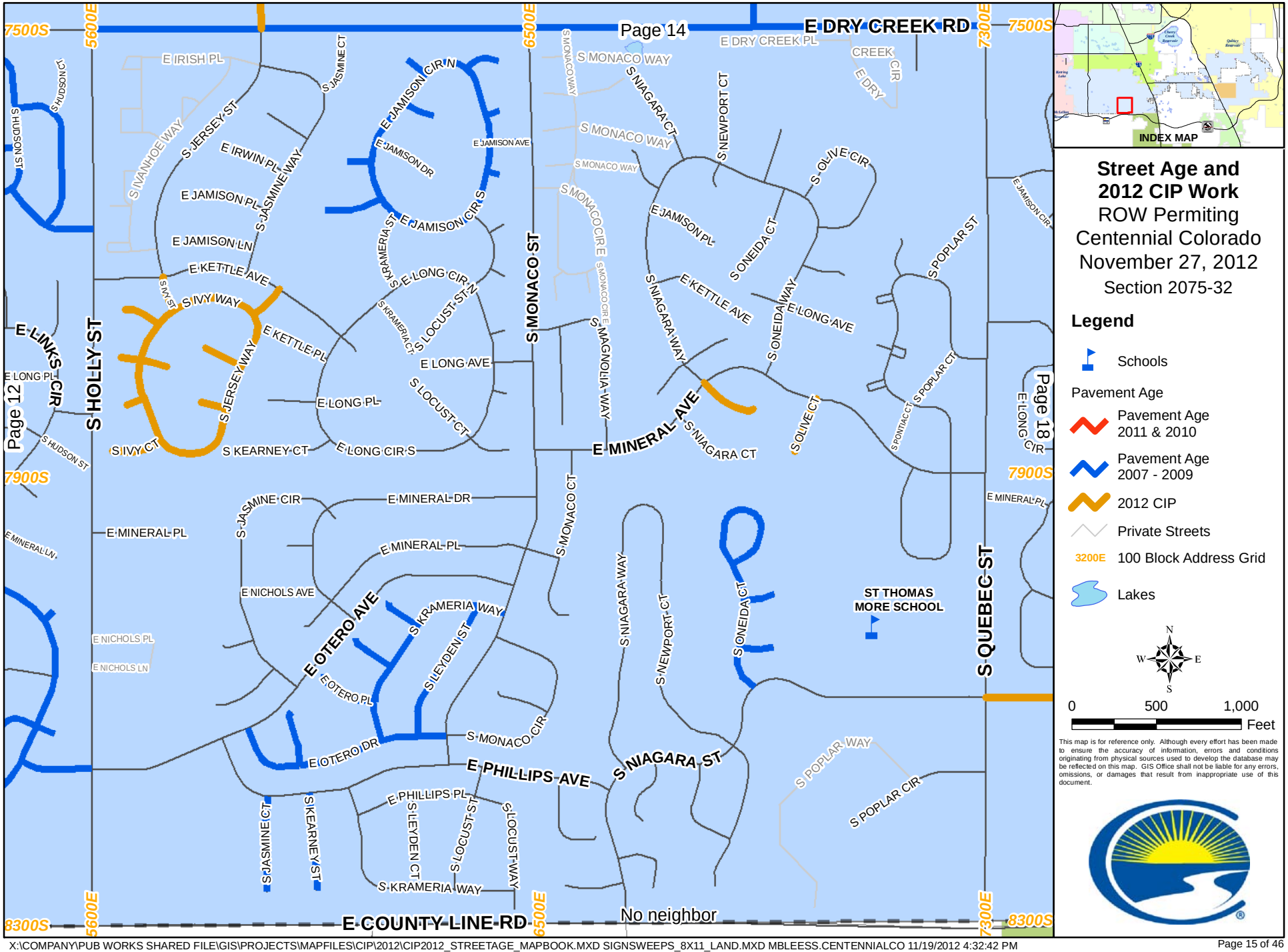

Street Age and 2012 CIP Work

ROW Permiting
Centennial Colorado
November 27, 2012
Section 2075-32

Legend

- Schools

Pavement Age

- Pavement Age 2011 & 2010
- Pavement Age 2007 - 2009
- 2012 CIP
- Private Streets
- 3200E 100 Block Address Grid
- Lakes

N W E S

0 500 1,000 Feet

This map is for reference only. Although every effort has been made to ensure the accuracy of information, errors and conditions originating from physical sources used to develop the database may be reflected on this map. GIS Office shall not be liable for any errors, omissions, or damages that result from inappropriate use of this document.

RETURN TO WEST MAP

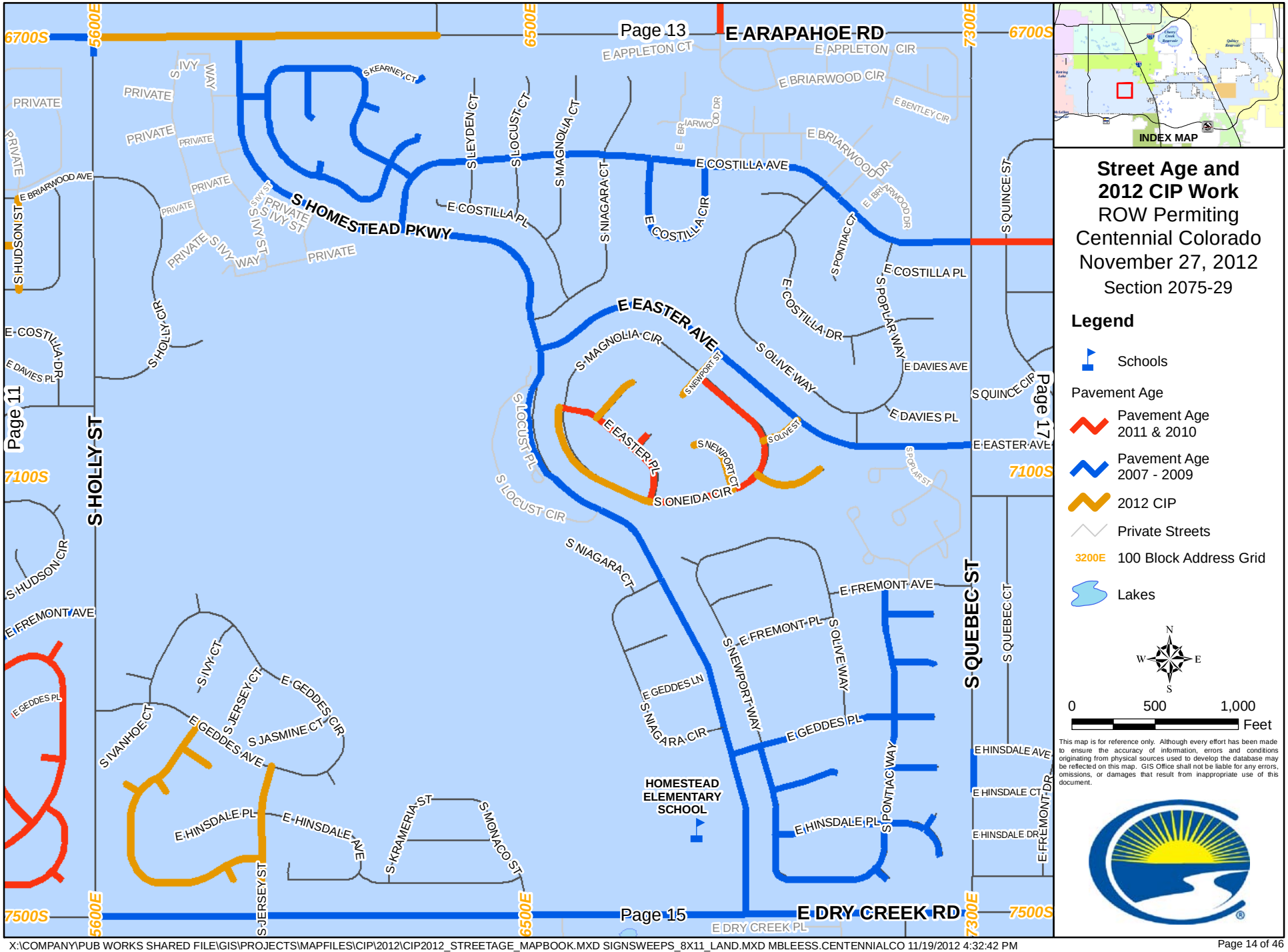

Street Age and 2012 CIP Work

ROW Permiting
Centennial Colorado
November 27, 2012
Section 2075-29

Legend

- Schools
- Pavement Age
- Pavement Age 2011 & 2010
- Pavement Age 2007 - 2009
- 2012 CIP
- Private Streets
- 3200E 100 Block Address Grid
- Lakes

N W E S

0 500 1,000 Feet

This map is for reference only. Although every effort has been made to ensure the accuracy of information, errors and conditions originating from physical sources used to develop the database may be reflected on this map. GIS Office shall not be liable for any errors, omissions, or damages that result from inappropriate use of this document.

X:\COMPANY\PUB WORKS SHARED FILE\GIS\PROJECTS\MAPFILES\CIP\2012\CIP2012_STREETAGE_MAPBOOK.MXD SIGNSWEEPS_8X11_LAND.MXD MBLEESS.CENTENNIALCO 11/19/2012 4:32:42 PM

RETURN TO WEST MAP

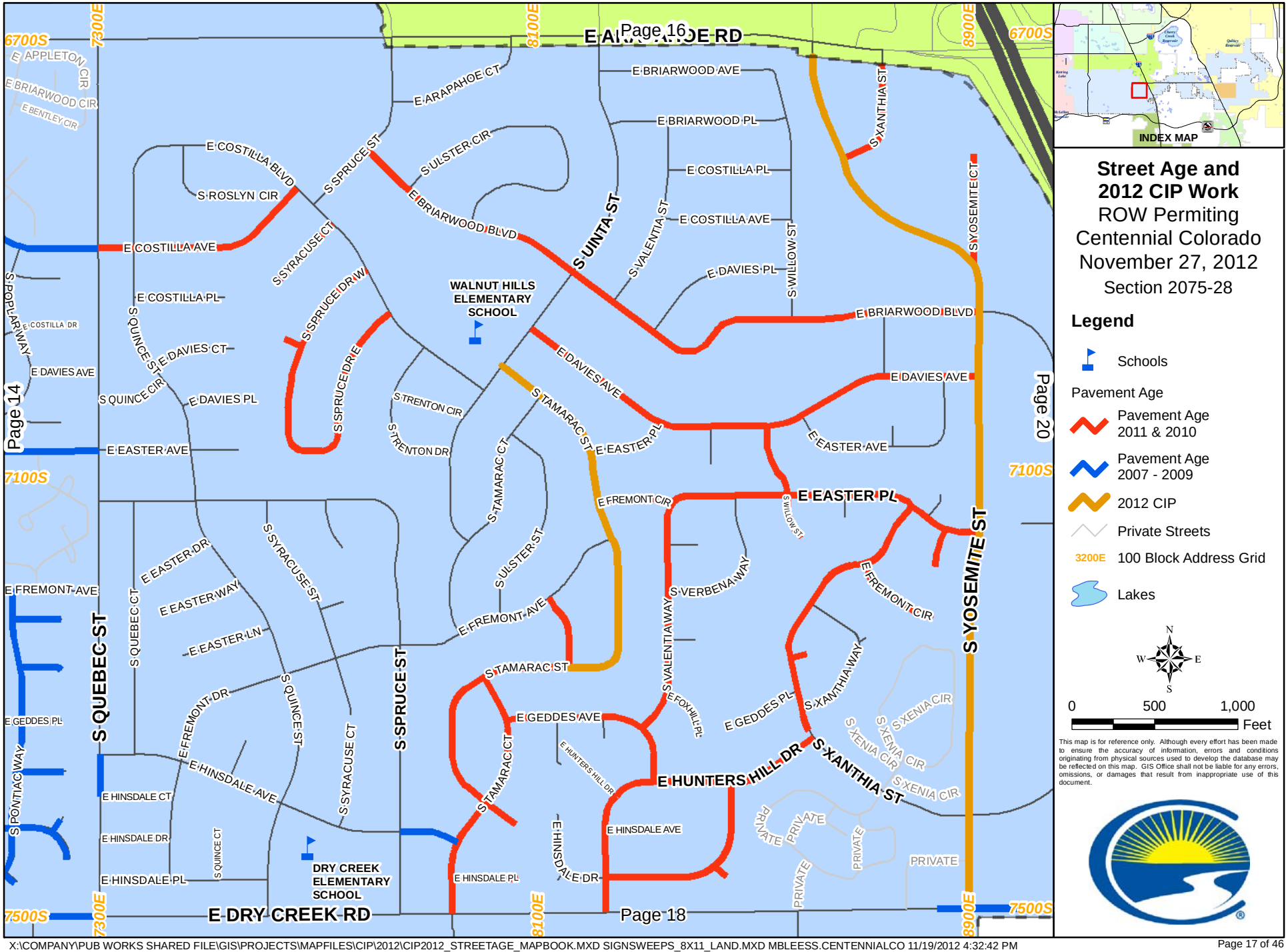

Street Age and 2012 CIP Work

ROW Permiting
Centennial Colorado
November 27, 2012
Section 2075-28

Legend

Schools

Pavement Age

Pavement Age 2011 & 2010

Pavement Age 2007 - 2009

2012 CIP

Private Streets

3200E 100 Block Address Grid

Lakes

N W E S

0 500 1,000 Feet

This map is for reference only. Although every effort has been made to ensure the accuracy of information, errors and conditions originating from physical sources used to develop the database may be reflected on this map. GIS Office shall not be liable for any errors, omissions, or damages that result from inappropriate use of this document.

X:\COMPANY\PUB WORKS SHARED FILE\GIS\PROJECTS\MAPFILES\CIP\2012\CIP2012_STREETAGE_MAPBOOK.MXD SIGNSWEEPS_8X11_LAND.MXD MBLEESS.CENTENNIALCO 11/19/2012 4:32:42 PM

RETURN TO WEST MAP

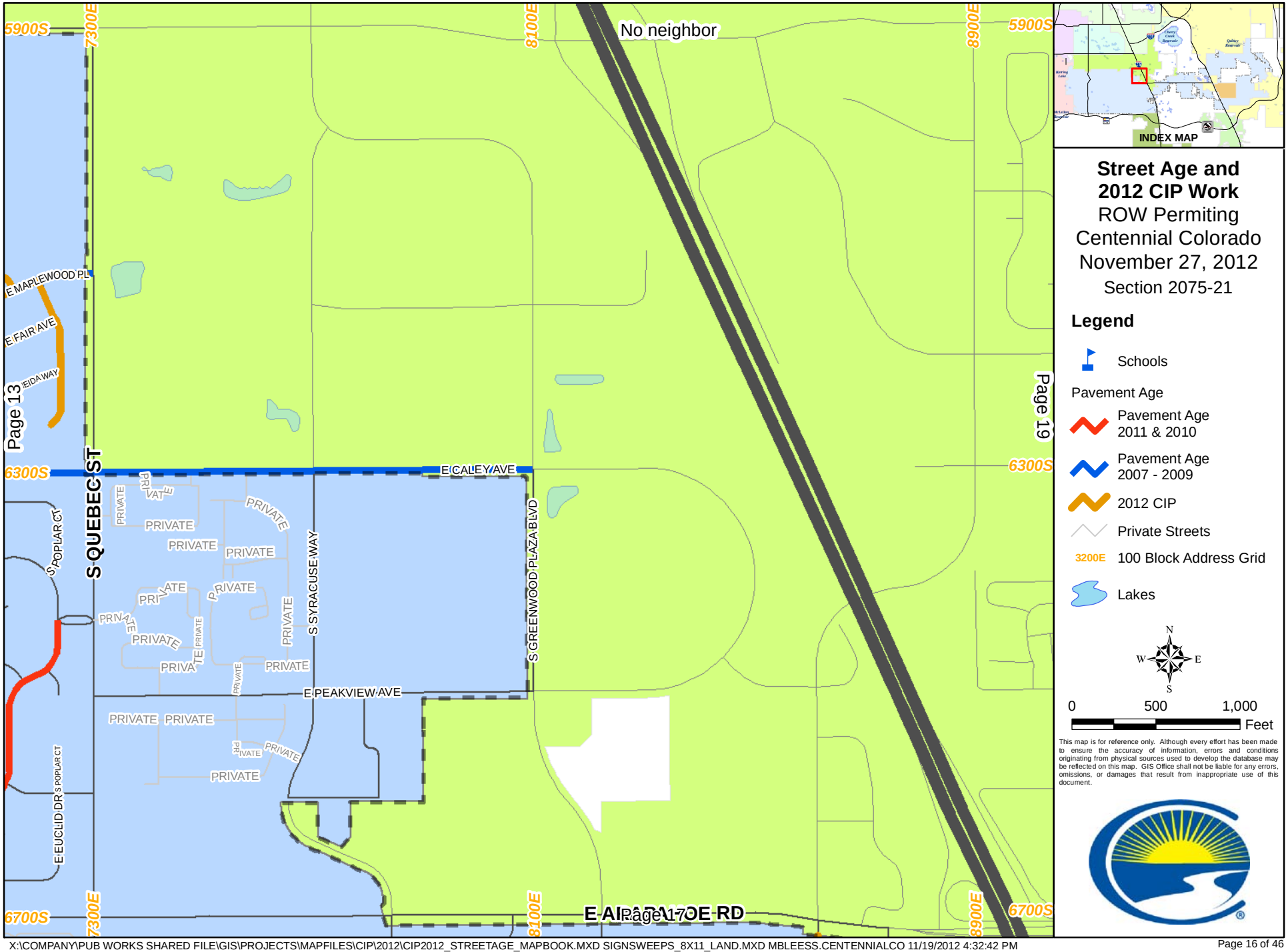

X:\COMPANY\PUB WORKS SHARED FILE\GIS\PROJECTS\MAPFILES\CIP\2012\CIP2012_STREETAGE_MAPBOOK.MXD SIGNSWEEPS_8X11_LAND.MXD MBLEESS.CENTENNIALCO 11/19/2012 4:32:42 PM

RETURN TO WEST MAP

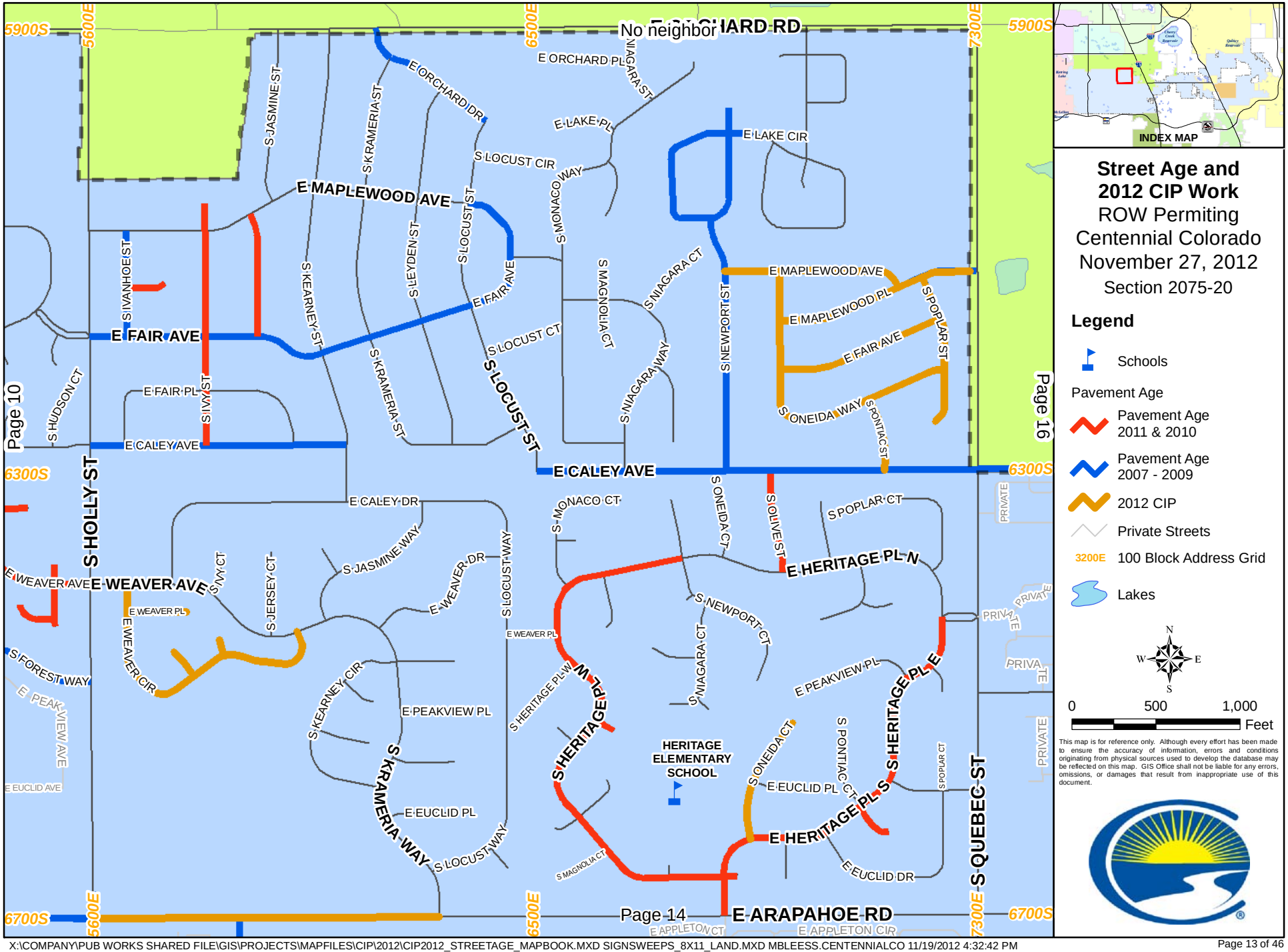

RETURN TO WEST MAP

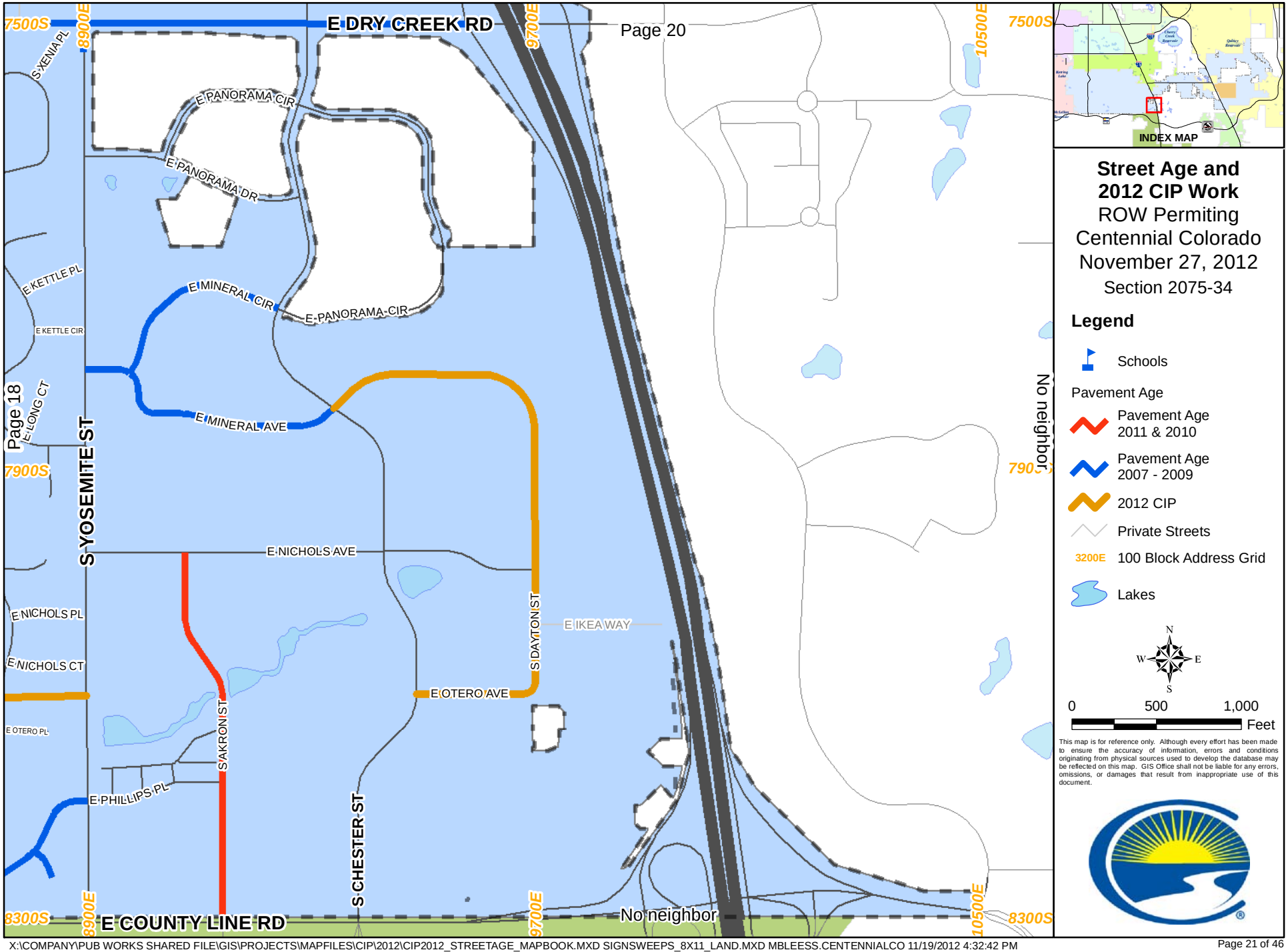

X:\COMPANY\PUB WORKS SHARED FILE\GIS\PROJECTS\MAPFILES\CIP\2012\CIP2012_STREETAGE_MAPBOOK.MXD SIGNSWEEPS_8X11_LAND.MXD MBLEESS.CENTENNIALCO 11/19/2012 4:32:42 PM

RETURN TO WEST MAP

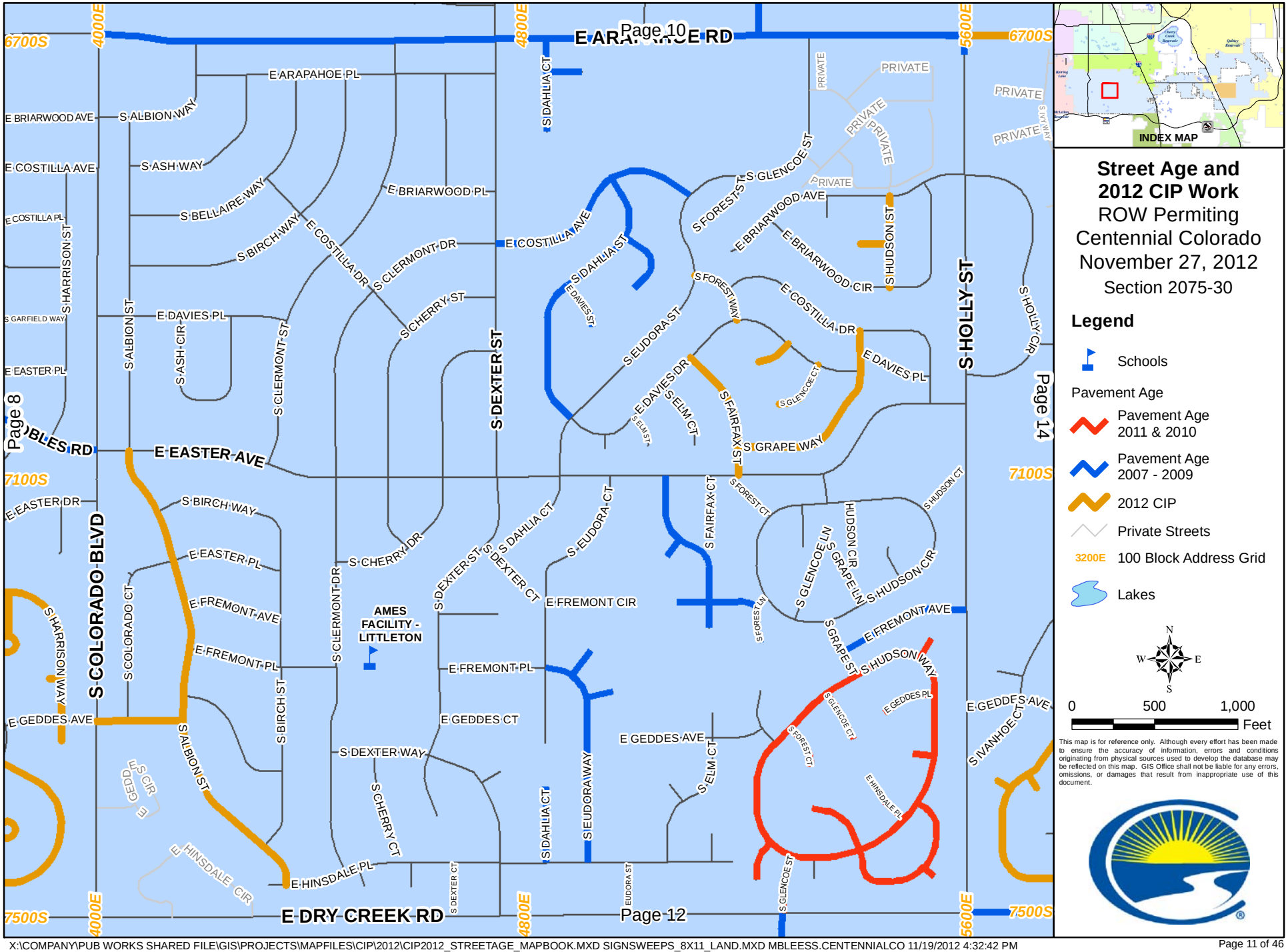

X:\COMPANY\PUB WORKS SHARED FILE\GIS\PROJECTS\MAPFILES\CIP\2012\CIP2012_STREETAGE_MAPBOOK.MXD SIGNSWEEPS_8X11_LAND.MXD MBLEESS.CENTENNIALCO 11/19/2012 4:32:42 PM

RETURN TO WEST MAP

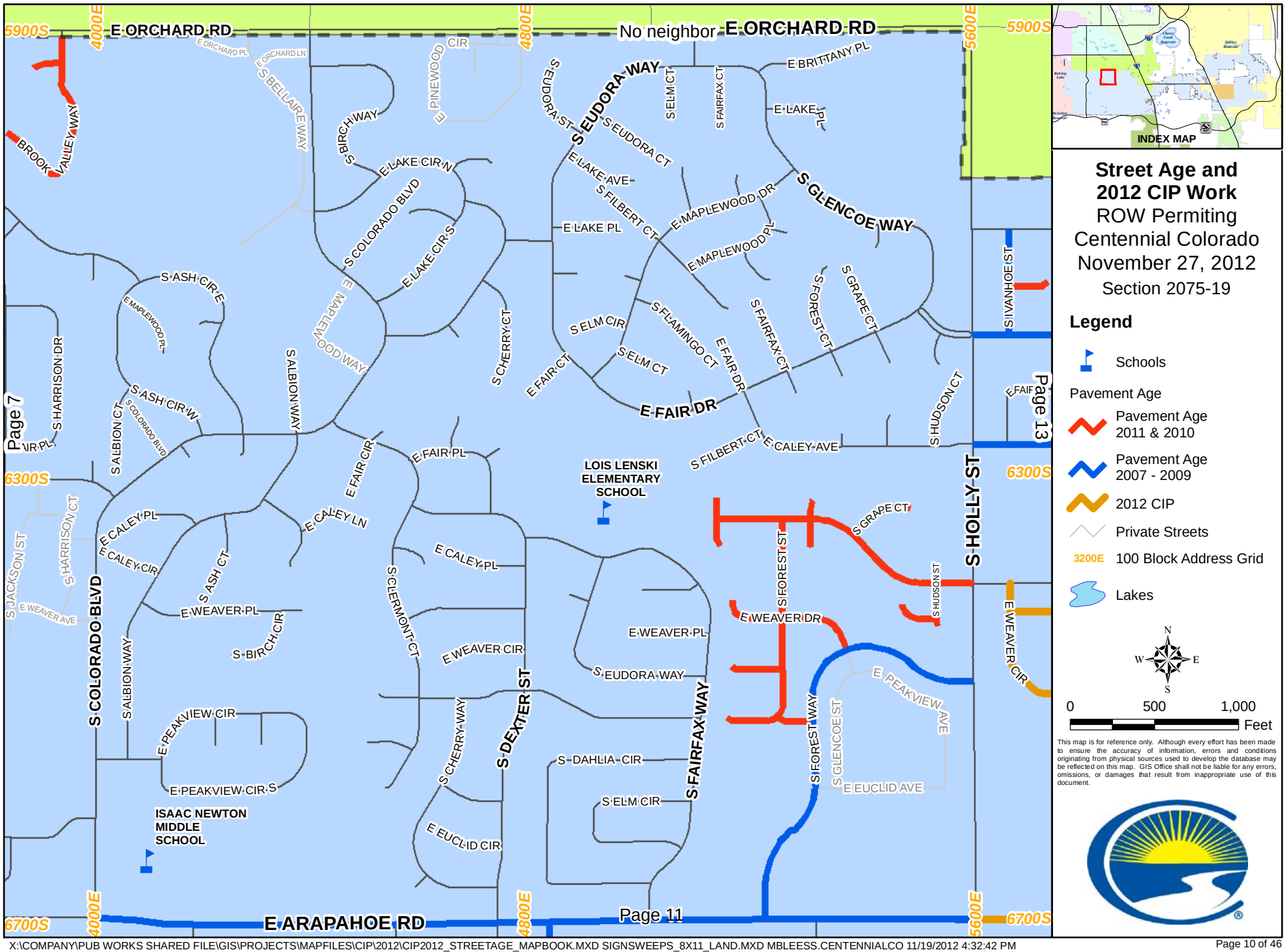

RETURN TO WEST MAP

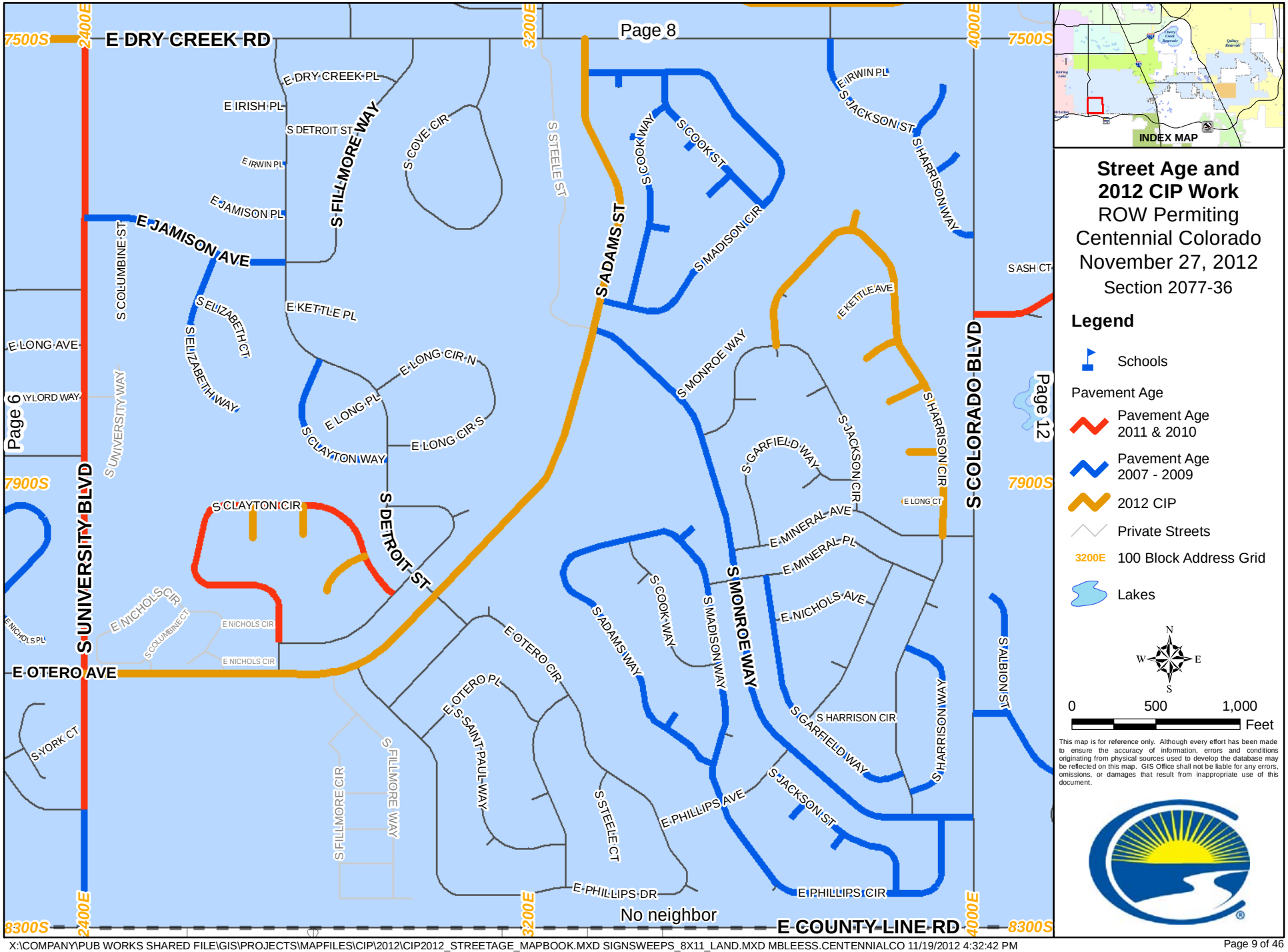

X:\COMPANY\PUB WORKS SHARED FILE\GIS\PROJECTS\MAPFILES\CIP\2012\CIP2012_STREETAGE_MAPBOOK.MXD SIGNSWEEPS_8X11_LAND.MXD MBLEESS.CENTENNIALCO 11/19/2012 4:32:42 PM

RETURN TO WEST MAP

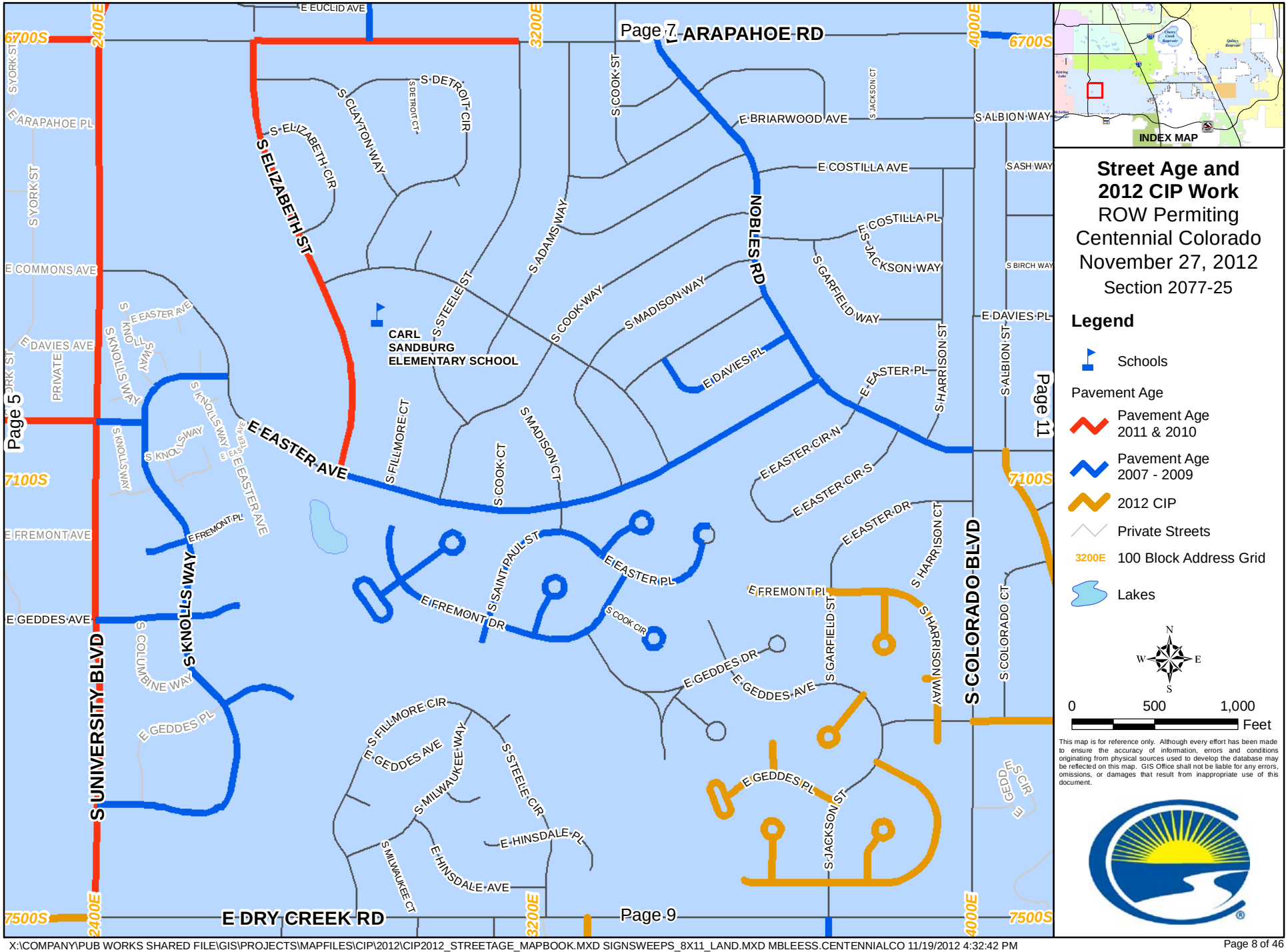

RETURN TO WEST MAP

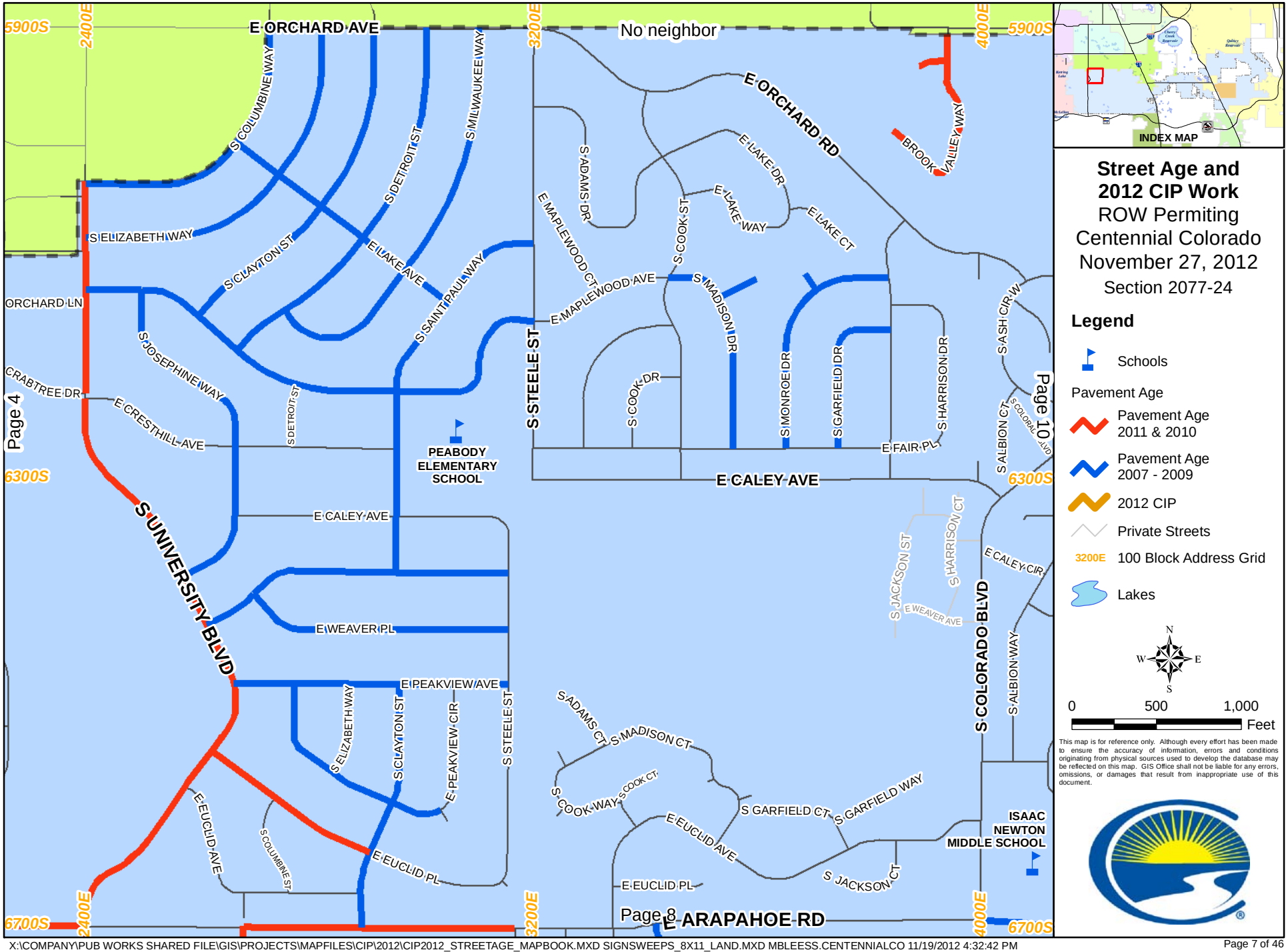

RETURN TO WEST MAP

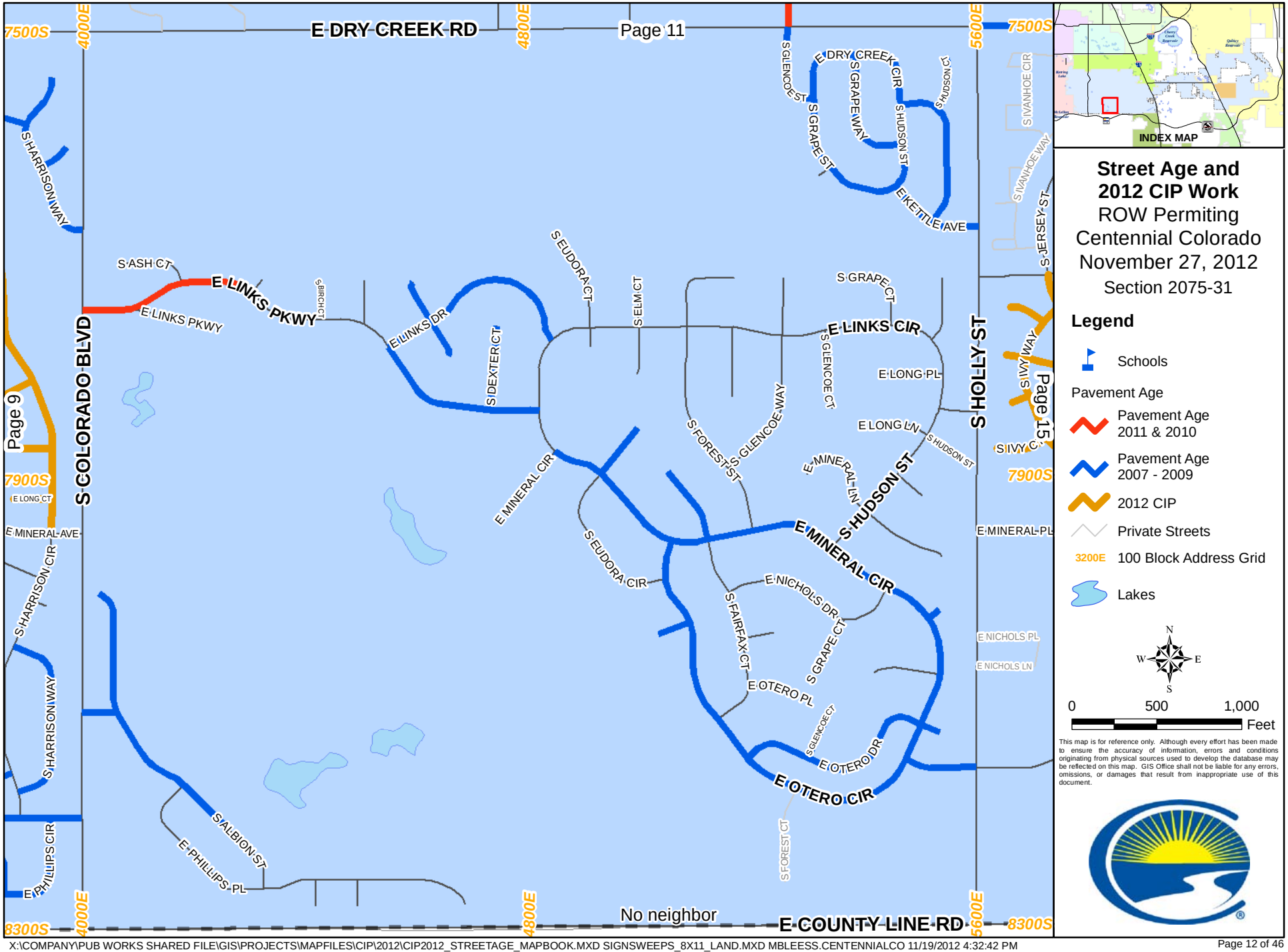

X:\COMPANY\PUB WORKS SHARED FILE\GIS\PROJECTS\MAPFILES\CIP\2012\CIP2012_STREETAGE_MAPBOOK.MXD SIGNSWEEPS_8X11_LAND.MXD MBLEESS.CENTENNIALCO 11/19/2012 4:32:42 PM

RETURN TO WEST MAP

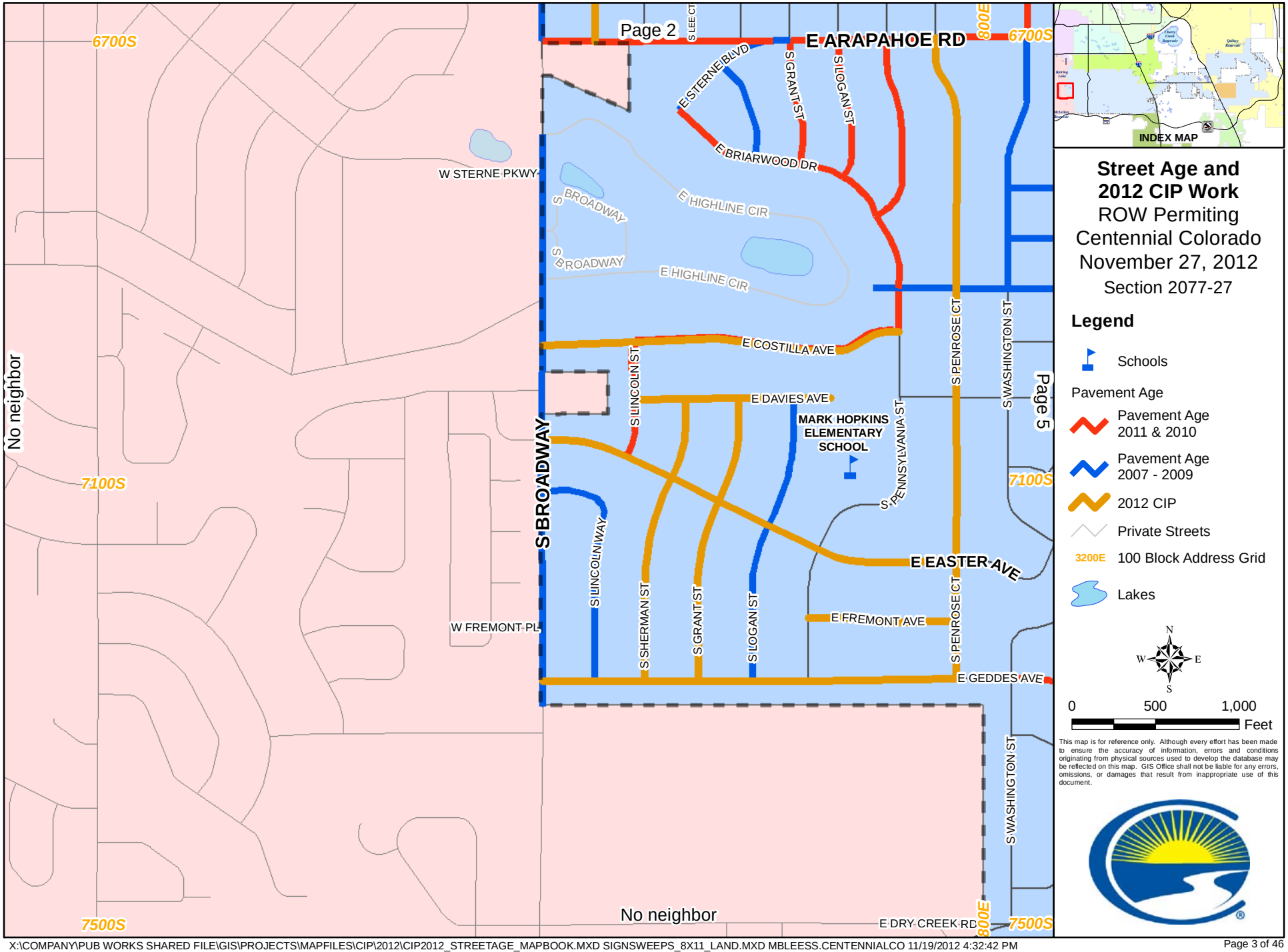

X:\COMPANY\PUB WORKS SHARED FILE\GIS\PROJECTS\MAPFILES\CIP\2012\CIP2012_STREETAGE_MAPBOOK.MXD SIGNSWEEPS_8X11_LAND.MXD MBLEESS.CENTENNIALCO 11/19/2012 4:32:42 PM

RETURN TO WEST MAP

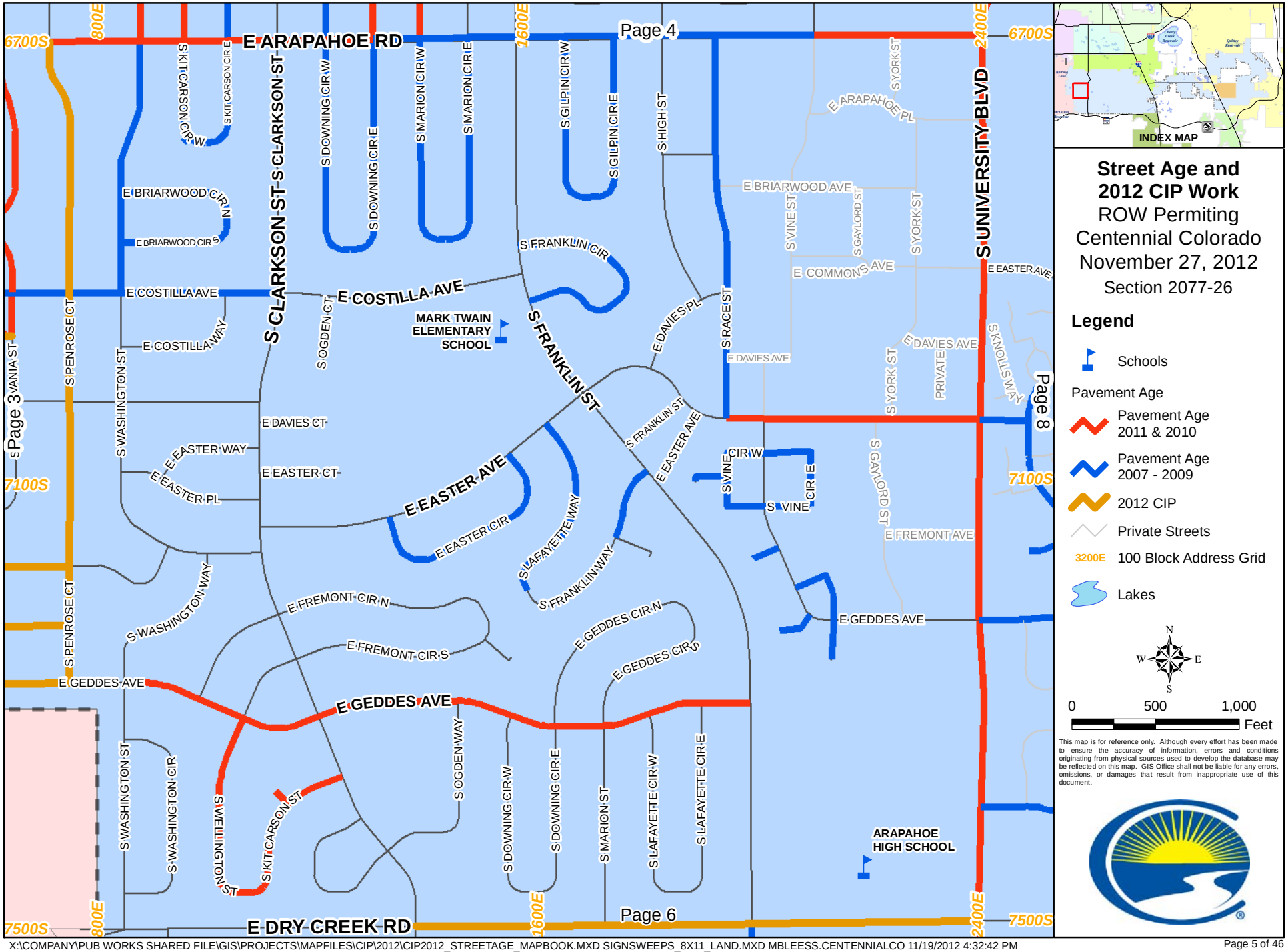

RETURN TO WEST MAP

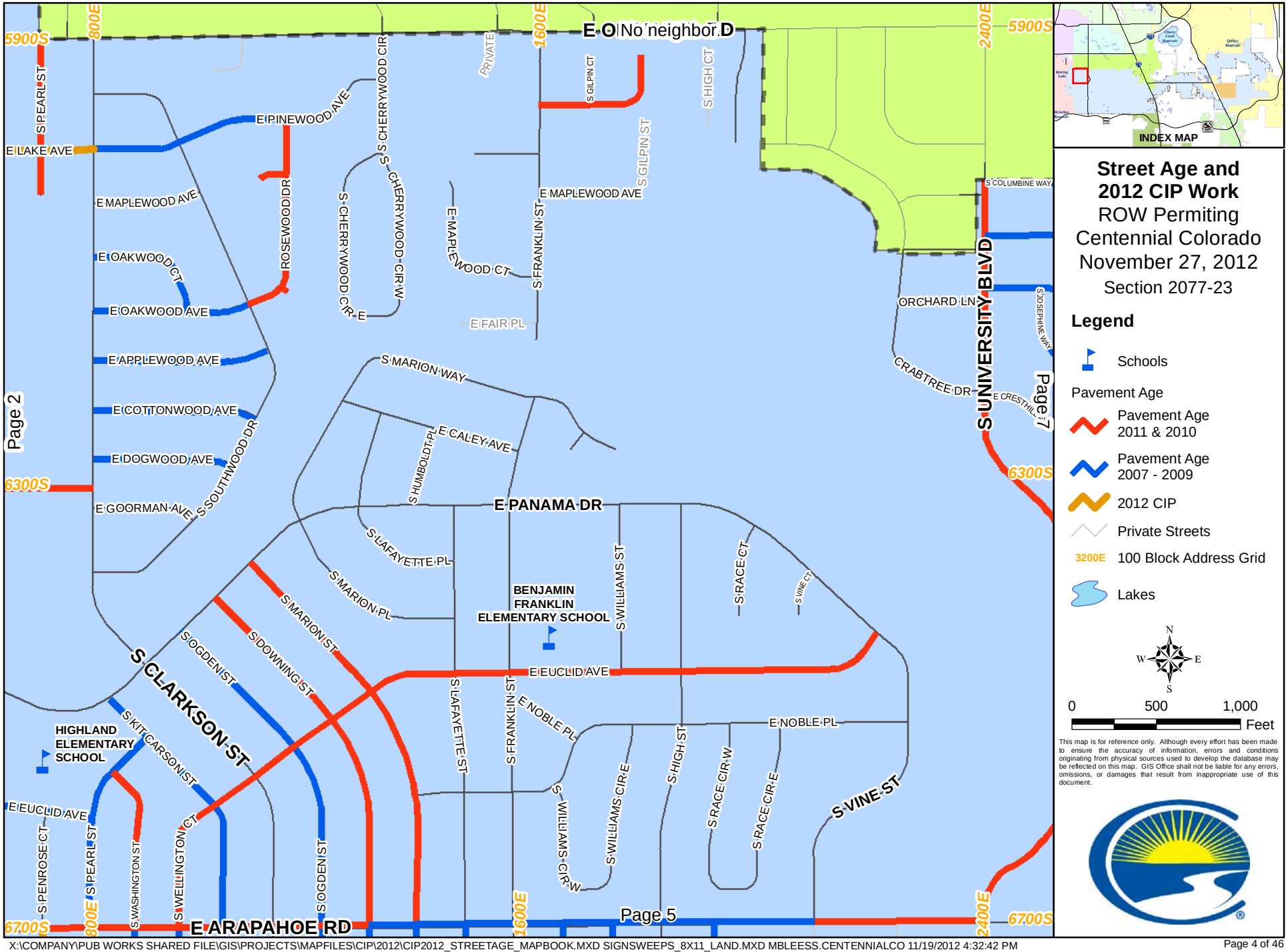

Street Age and 2012 CIP Work

ROW Permiting
Centennial Colorado
November 27, 2012
Section 2077-23

Legend

- Schools
- Pavement Age
  - Pavement Age 2011 & 2010
  - Pavement Age 2007 - 2009
  - 2012 CIP
  - Private Streets
  - 3200E 100 Block Address Grid
  - Lakes

N W E S

0 500 1,000 Feet

This map is for reference only. Although every effort has been made to ensure the accuracy of information, errors and conditions originating from physical sources used to develop the database may be reflected on this map. GIS Office shall not be liable for any errors, omissions, or damages that result from inappropriate use of this document.

X:\COMPANY\PUB WORKS SHARED FILE\GIS\PROJECTS\MAPFILES\CIP\2012\CIP2012_STREETAGE_MAPBOOK.MXD SIGNSWEEPS_8X11_LAND.MXD MBLEESS.CENTENNIALCO 11/19/2012 4:32:42 PM

RETURN TO WEST MAP

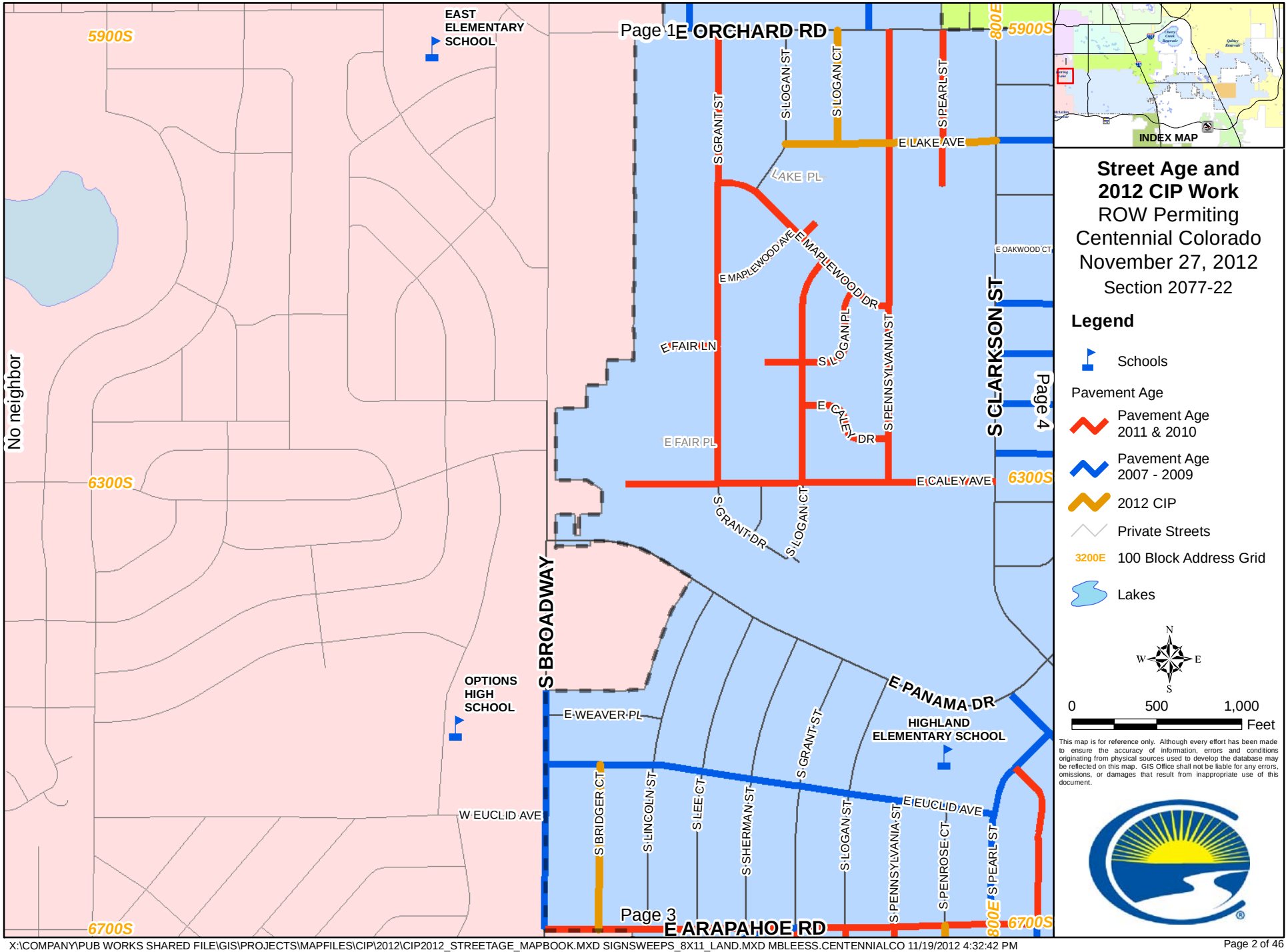

X:\COMPANY\PUB WORKS SHARED FILE\GIS\PROJECTS\MAPFILES\CIP\2012\CIP2012_STREETAGE_MAPBOOK.MXD SIGNSWEEPS_8X11_LAND.MXD MBLEESS.CENTENNIALCO 11/19/2012 4:32:42 PM

RETURN TO WEST MAP

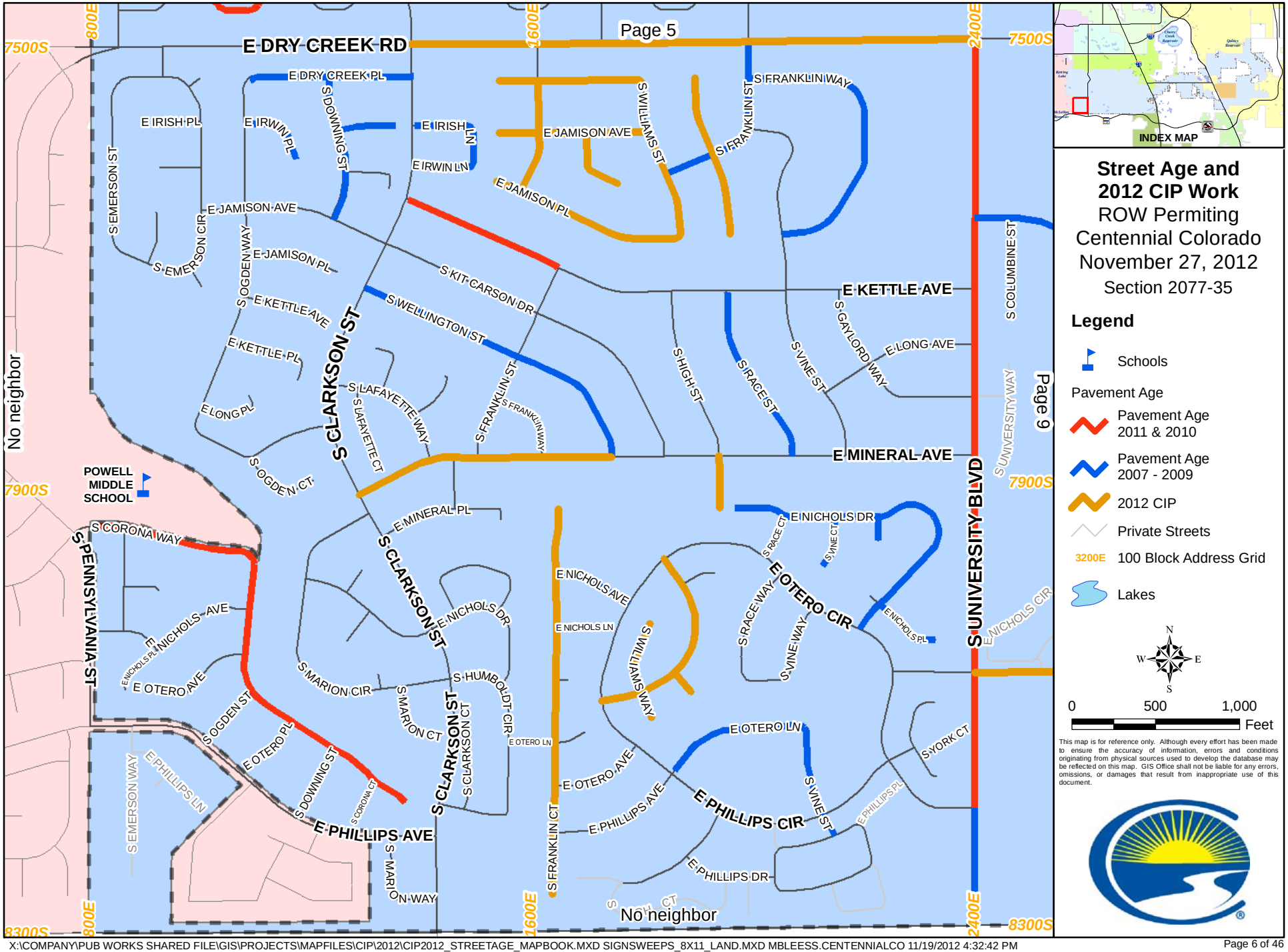

Street Age and 2012 CIP Work

ROW Permiting
Centennial Colorado
November 27, 2012
Section 2077-35

Legend

- Schools

Pavement Age

- Pavement Age 2011 & 2010
- Pavement Age 2007 - 2009
- 2012 CIP
- Private Streets
- 3200E 100 Block Address Grid
- Lakes

N W E S

0 500 1,000 Feet

This map is for reference only. Although every effort has been made to ensure the accuracy of information, errors and conditions originating from physical sources used to develop the database may be reflected on this map. GIS Office shall not be liable for any errors, omissions, or damages that result from inappropriate use of this document.