CLICK ON A SECTION NUMBER (20XX-XX) TO ENLARGE AREA

X:\COMPANY\PUB WORKS SHARED FILE\GIS\PROJECTS\MAPFILES\CITY_11X17_EAST.MXD SNOWPRIORITY_11X17_EAST.MXD MBLEESS CENTENNIALCO 11/29/2012 12:19:17 PM

Street Age and 2012 CIP Work - East

ROW Permitting
City of Centennial Public Works
December 3, 2012

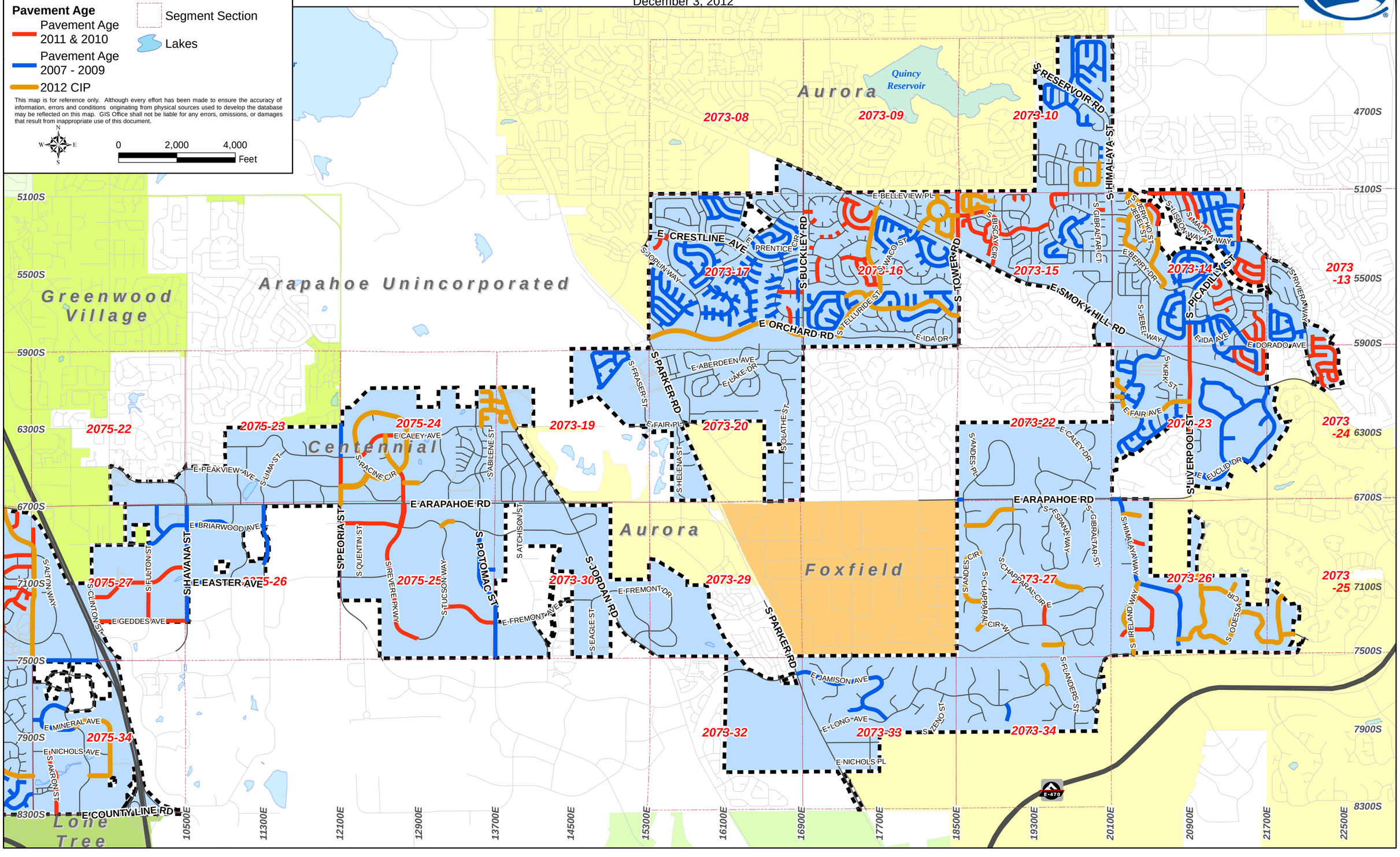

RETURN TO EAST MAP

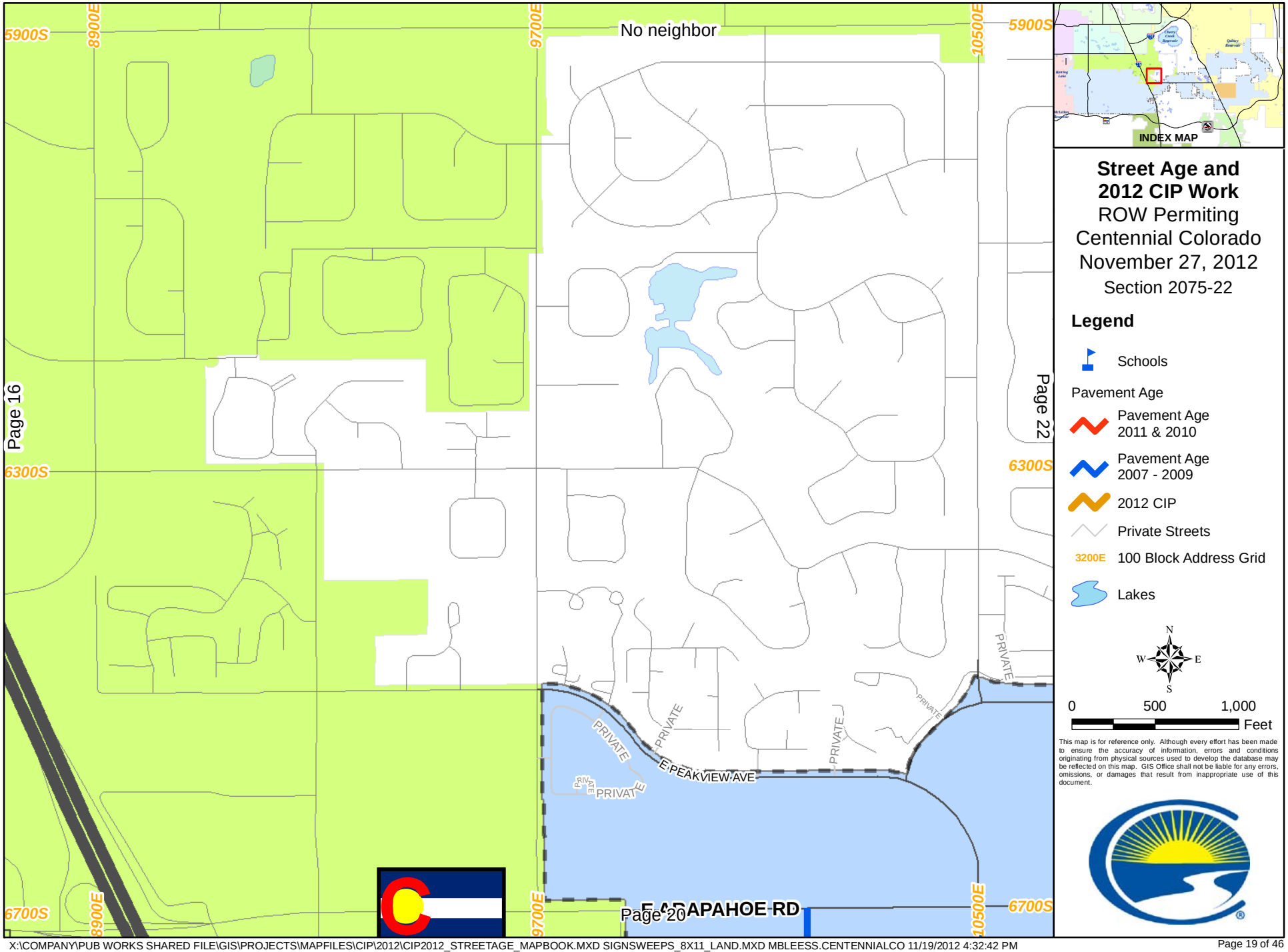

X:\COMPANY\PUB WORKS SHARED FILE\GIS\PROJECTS\MAPFILES\CIP\2012\CIP2012_STREETAGE_MAPBOOK.MXD SIGNSWEEPS_8X11_LAND.MXD MBLEESS.CENTENNIALCO 11/19/2012 4:32:42 PM

RETURN TO EAST MAP

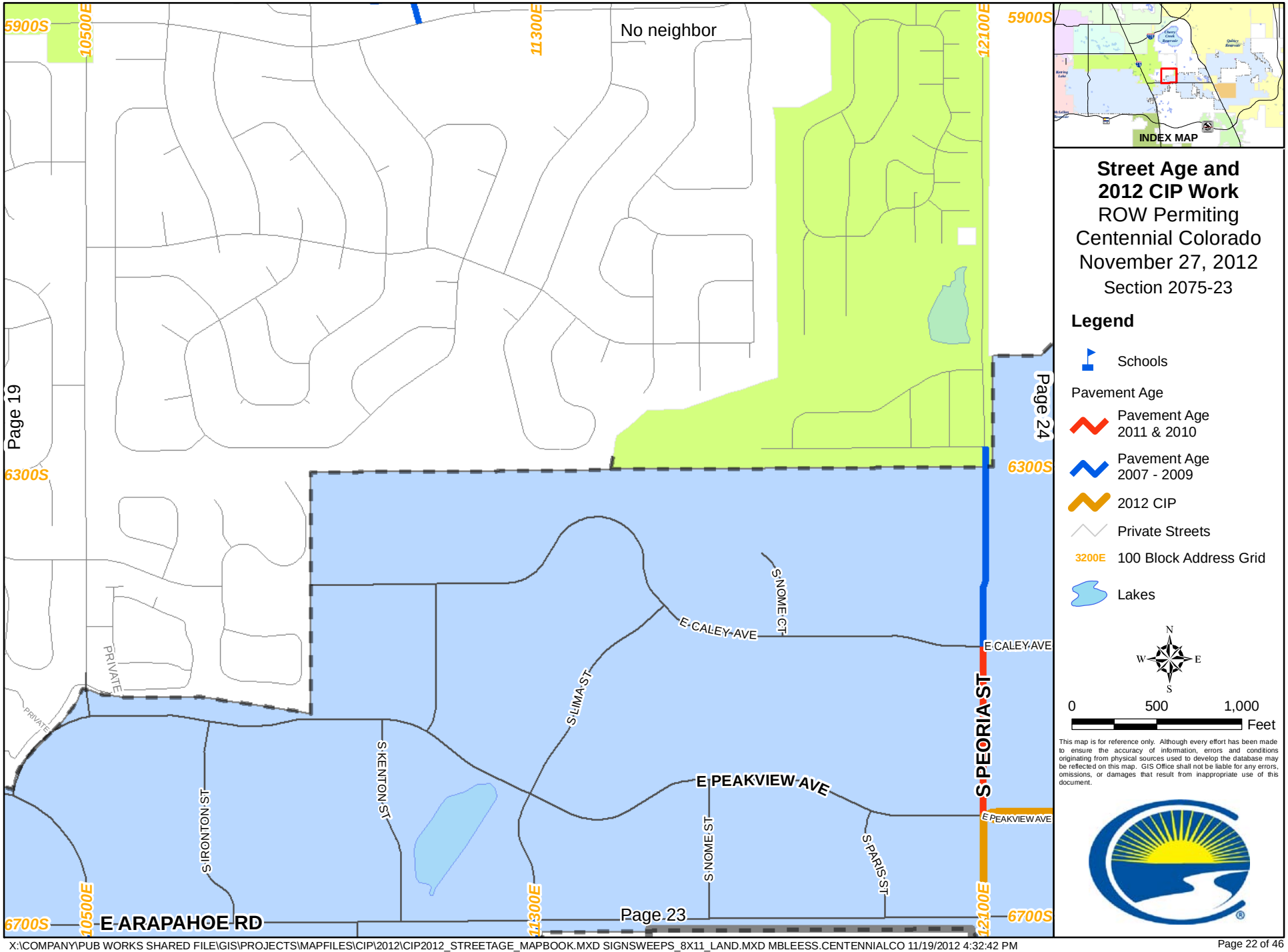

X:\COMPANY\PUB WORKS SHARED FILE\GIS\PROJECTS\MAPFILES\CIP\2012\CIP2012_STREETAGE_MAPBOOK.MXD SIGNSWEEPS_8X11_LAND.MXD MBLEESS.CENTENNIALCO 11/19/2012 4:32:42 PM

RETURN TO EAST MAP

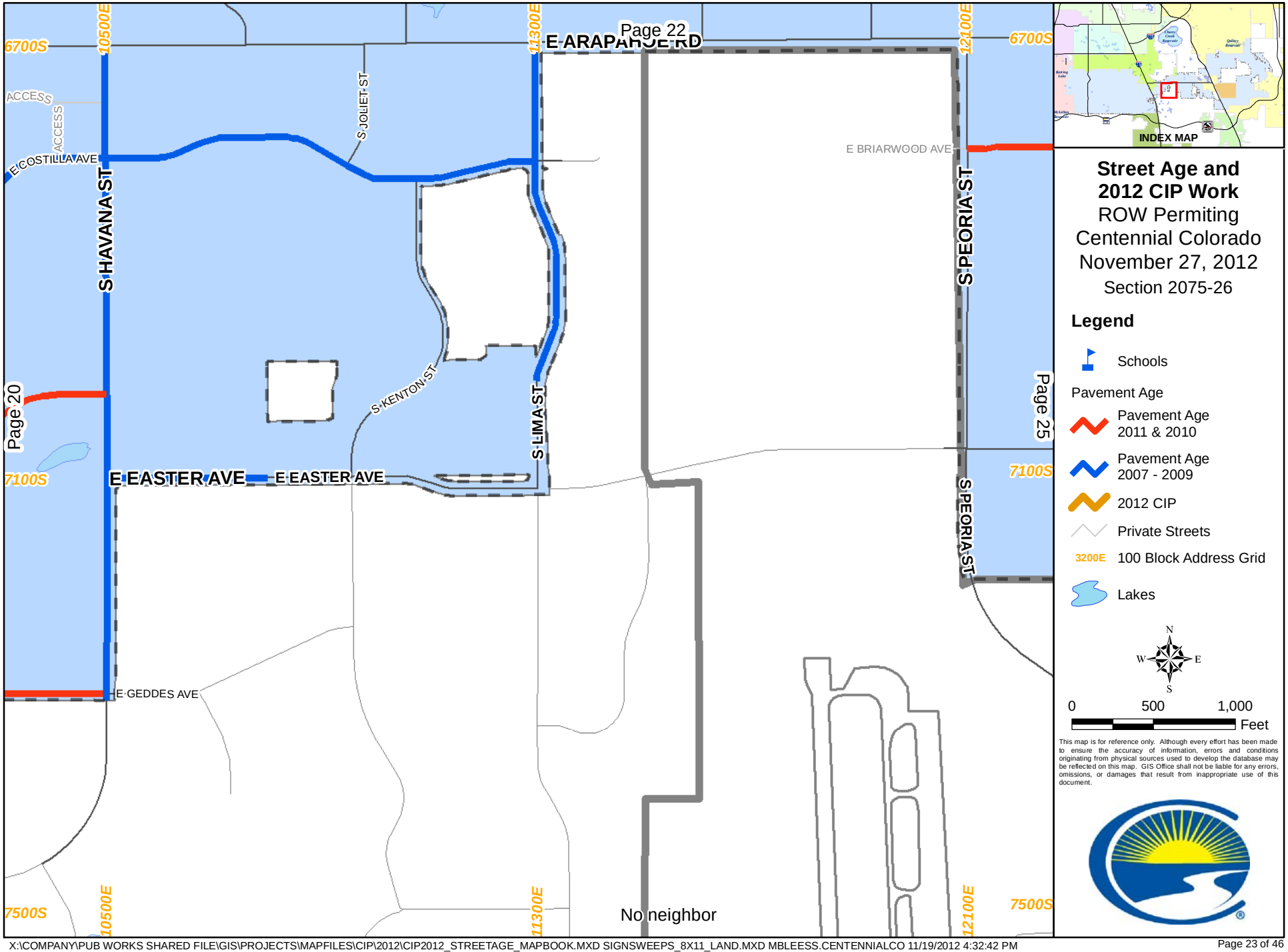

X:\COMPANY\PUB WORKS SHARED FILE\GIS\PROJECTS\MAPFILES\CIP\2012\CIP2012_STREETAGE_MAPBOOK.MXD SIGNSWEEPS_8X11_LAND.MXD MBLEESS.CENTENNIALCO 11/19/2012 4:32:42 PM

RETURN TO EAST MAP

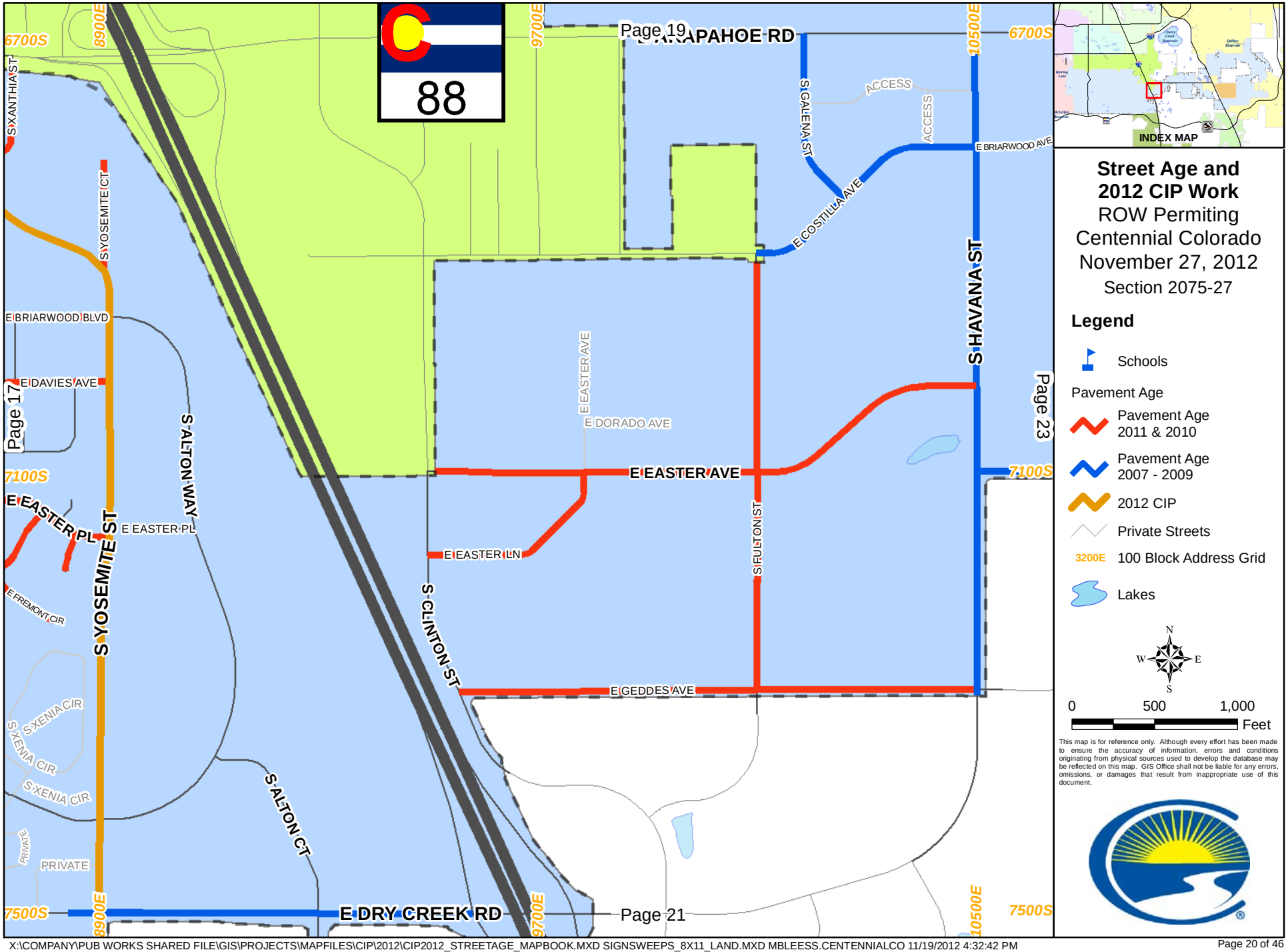

X:\COMPANY\PUB WORKS SHARED FILE\GIS\PROJECTS\MAPFILES\CIP\2012\CIP2012_STREETAGE_MAPBOOK.MXD SIGNSWEEPS_8X11_LAND.MXD MBLEESS.CENTENNIALCO 11/19/2012 4:32:42 PM

RETURN TO EAST MAP

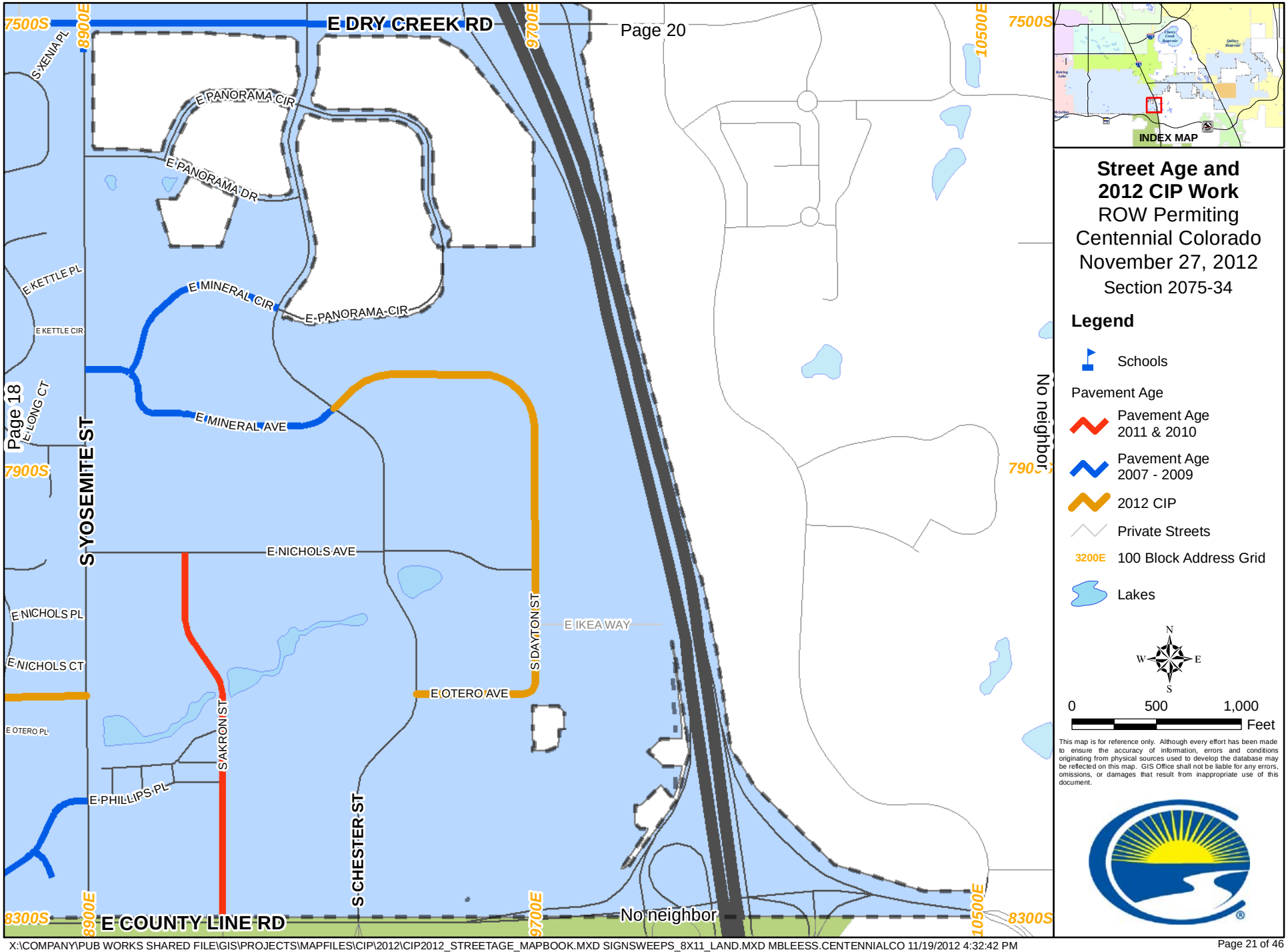

X:\COMPANY\PUB WORKS SHARED FILE\GIS\PROJECTS\MAPFILES\CIP\2012\CIP2012_STREETAGE_MAPBOOK.MXD SIGNSWEEPS_8X11_LAND.MXD MBLEESS.CENTENNIALCO 11/19/2012 4:32:42 PM

RETURN TO EAST MAP

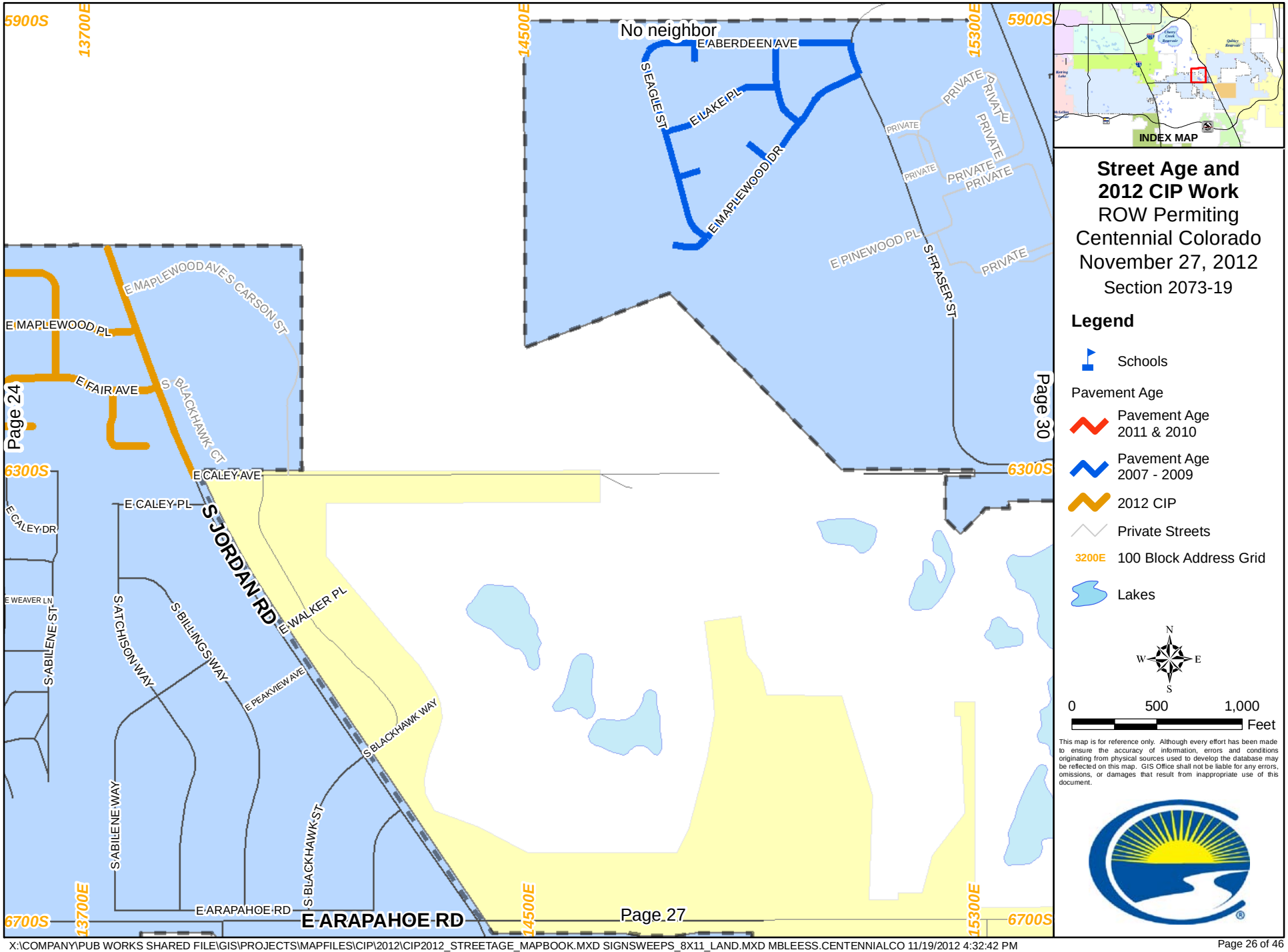

X:\COMPANY\PUB WORKS SHARED FILE\GIS\PROJECTS\MAPFILES\CIP\2012\CIP2012_STREETAGE_MAPBOOK.MXD SIGNSWEEPS_8X11_LAND.MXD MBLEESS.CENTENNIALCO 11/19/2012 4:32:42 PM

RETURN TO EAST MAP

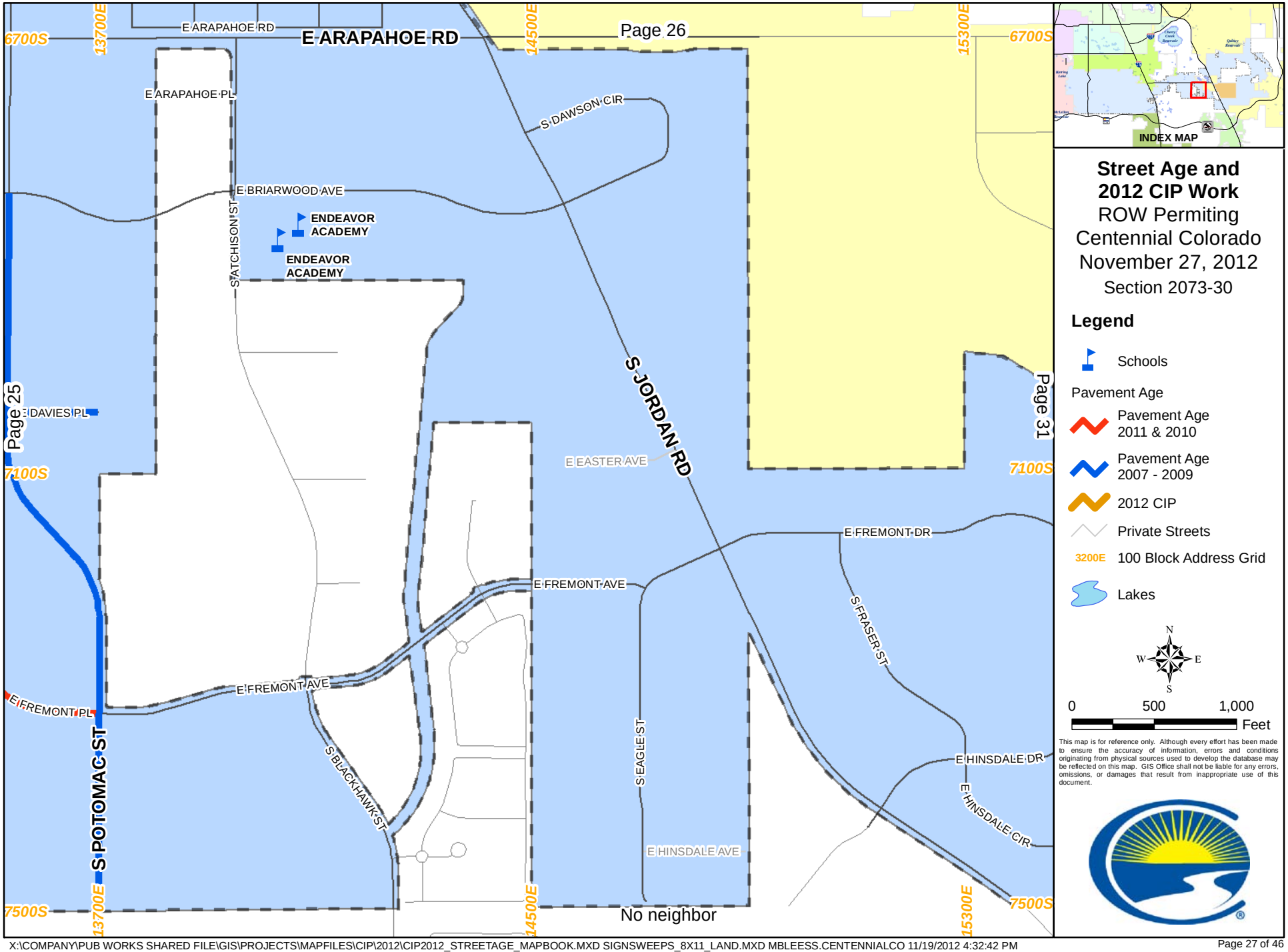

X:\COMPANY\PUB WORKS SHARED FILE\GIS\PROJECTS\MAPFILES\CIP\2012\CIP2012_STREETAGE_MAPBOOK.MXD SIGNSWEEPS_8X11_LAND.MXD MBLEESS.CENTENNIALCO 11/19/2012 4:32:42 PM

RETURN TO EAST MAP

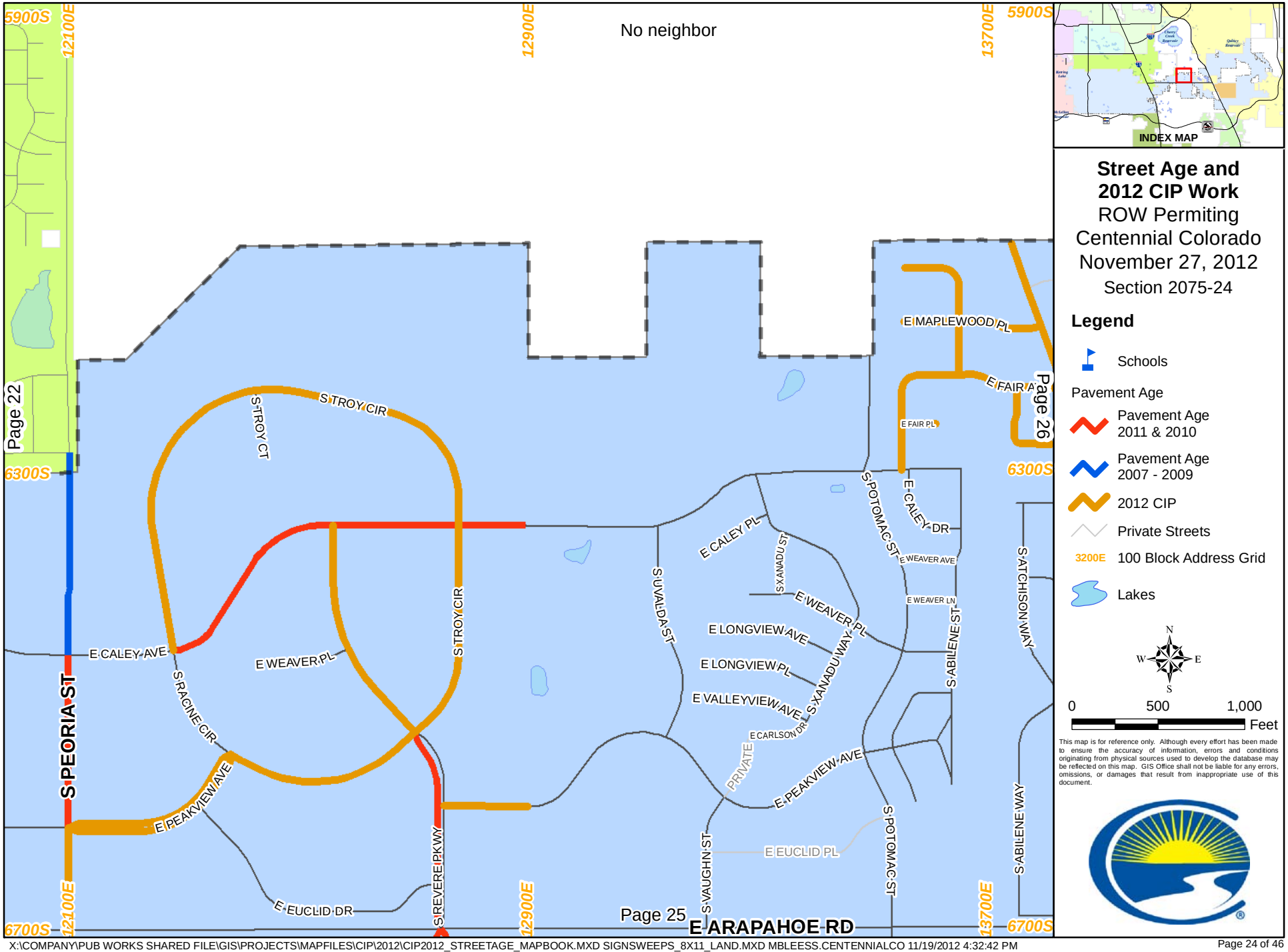

X:\COMPANY\PUB WORKS SHARED FILE\GIS\PROJECTS\MAPFILES\CIP\2012\CIP2012_STREETAGE_MAPBOOK.MXD SIGNSWEEPS_8X11_LAND.MXD MBLEESS.CENTENNIALCO 11/19/2012 4:32:42 PM

RETURN TO EAST MAP

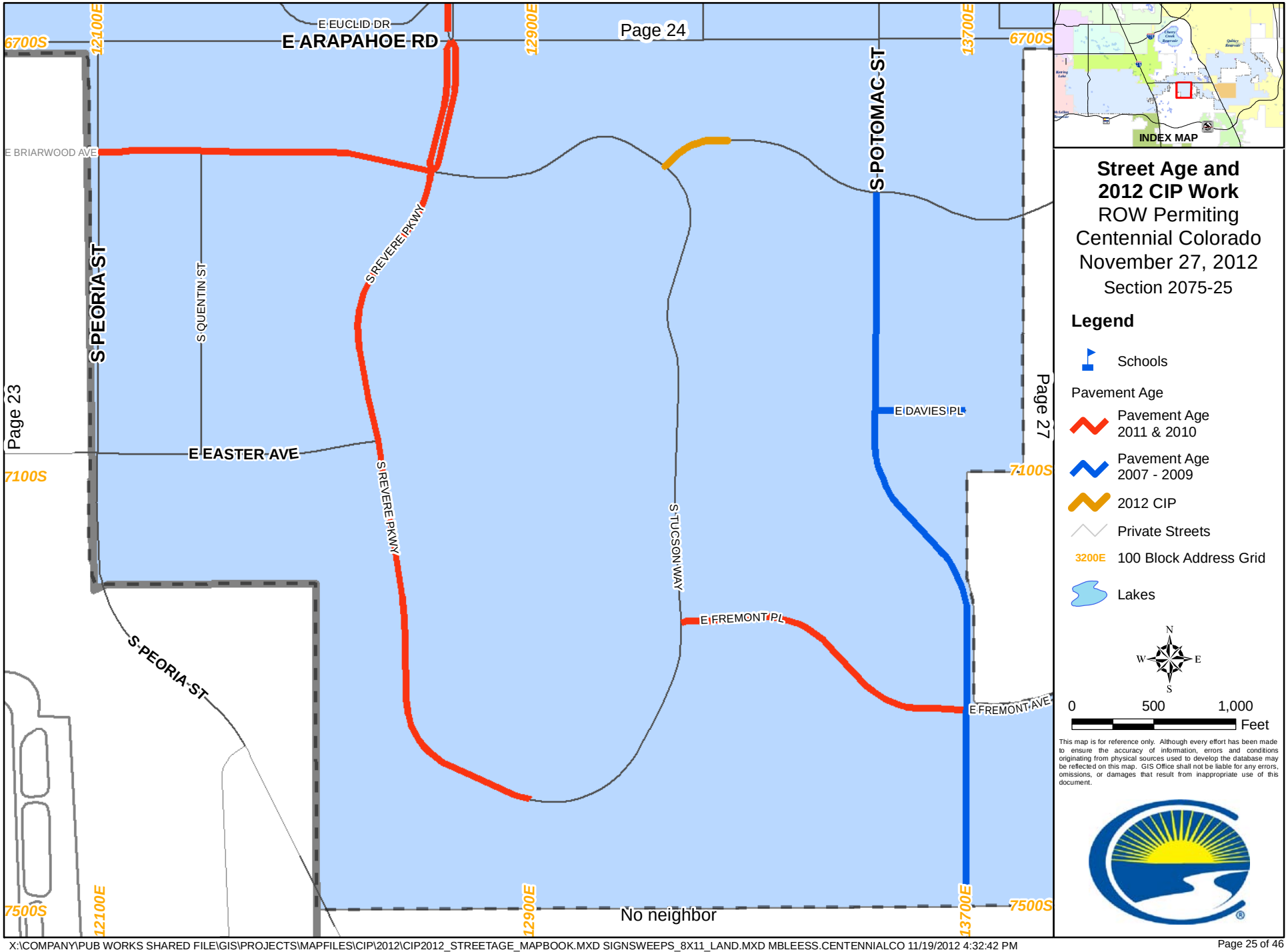

X:\COMPANY\PUB WORKS SHARED FILE\GIS\PROJECTS\MAPFILES\CIP\2012\CIP2012_STREETAGE_MAPBOOK.MXD SIGNSWEEPS_8X11_LAND.MXD MBLEESS.CENTENNIALCO 11/19/2012 4:32:42 PM

RETURN TO EAST MAP

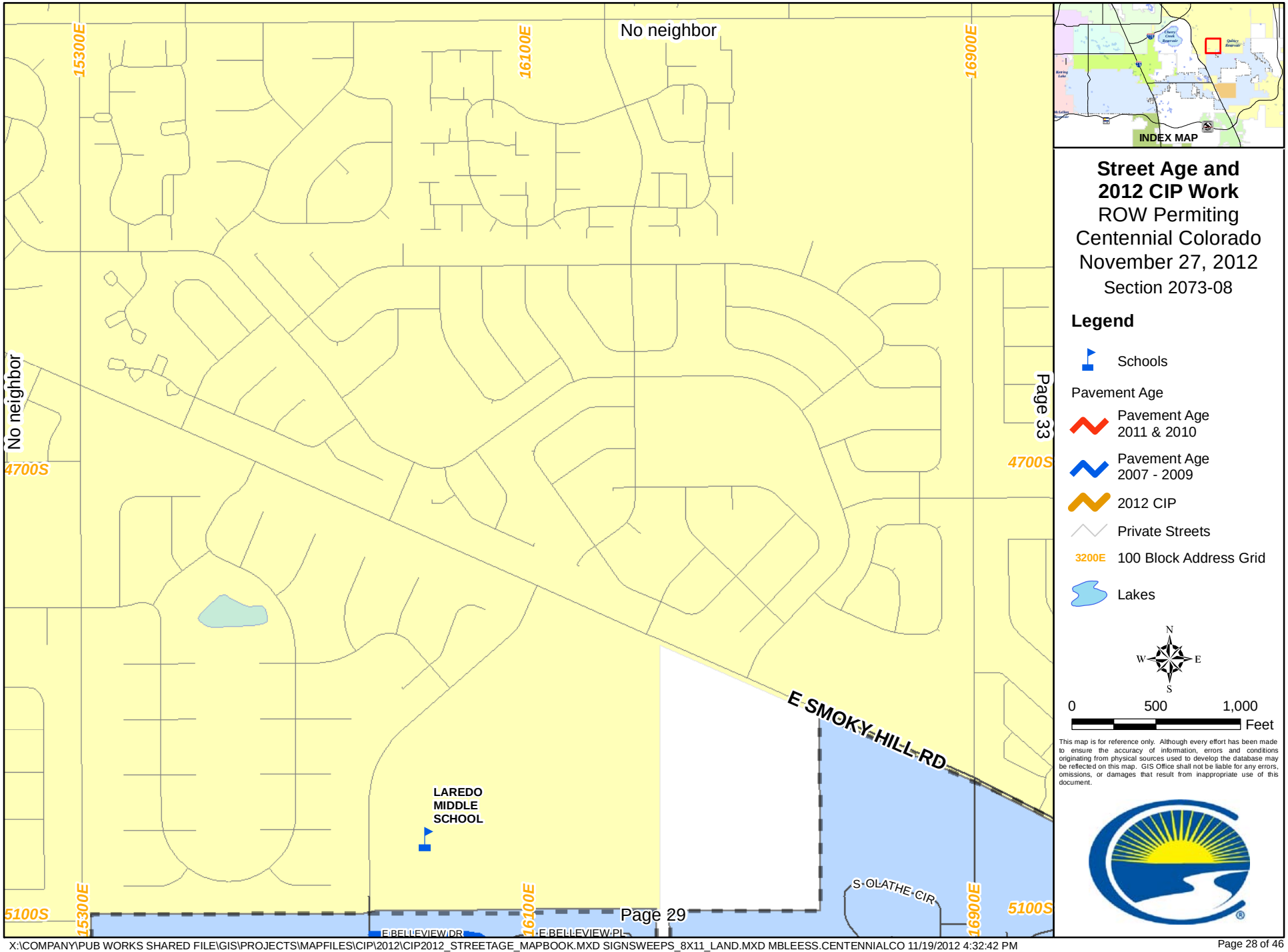

X:\COMPANY\PUB WORKS SHARED FILE\GIS\PROJECTS\MAPFILES\CIP\2012\CIP2012_STREETAGE_MAPBOOK.MXD SIGNSWEEPS_8X11_LAND.MXD MBLEESS.CENTENNIALCO 11/19/2012 4:32:42 PM

RETURN TO EAST MAP

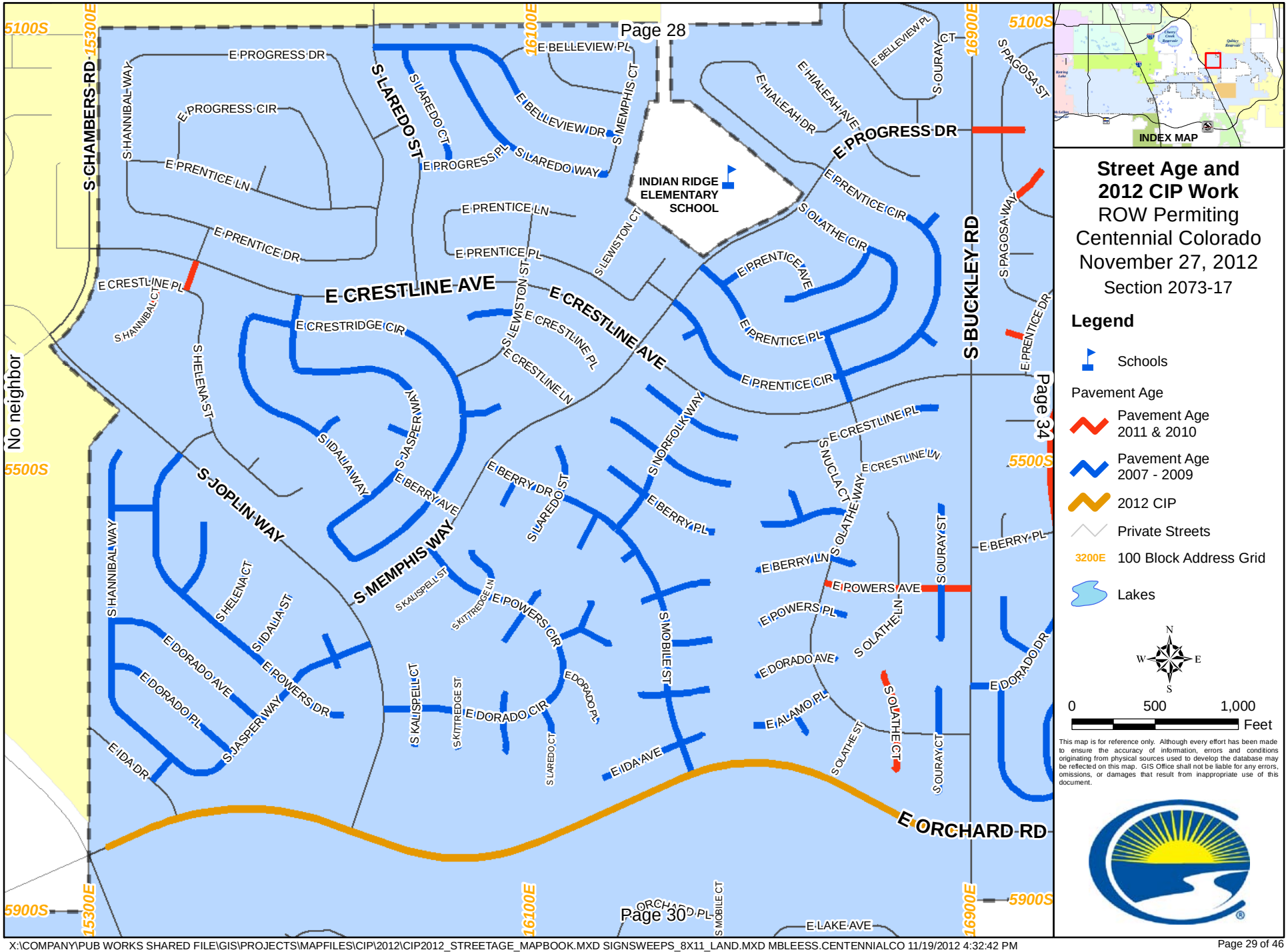

RETURN TO EAST MAP

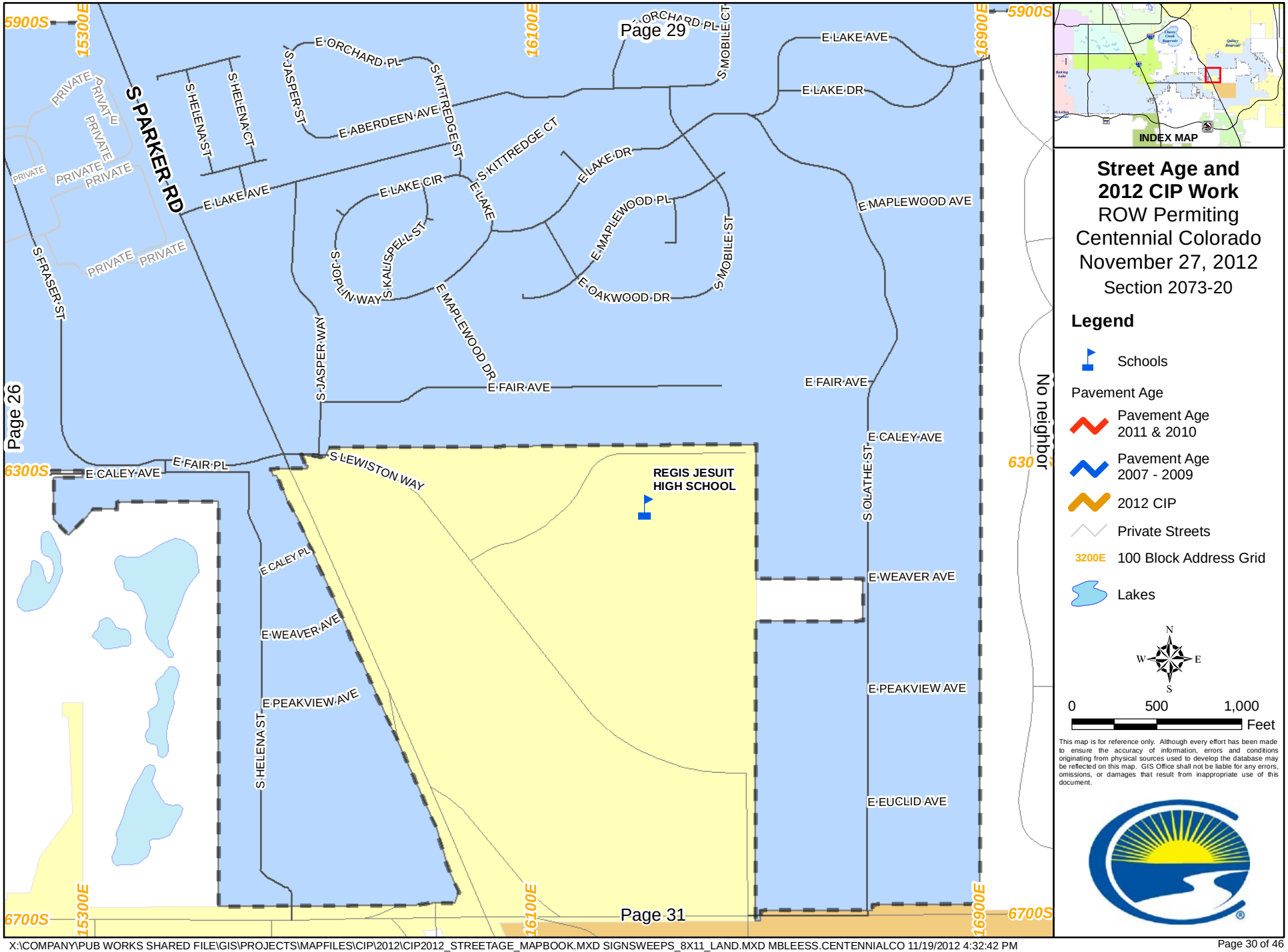

X:\COMPANY\PUB WORKS SHARED FILE\GIS\PROJECTS\MAPFILES\CIP\2012\CIP2012_STREETAGE_MAPBOOK.MXD SIGNSWEEPS_8X11_LAND.MXD MBLEESS.CENTENNIALCO 11/19/2012 4:32:42 PM

RETURN TO EAST MAP

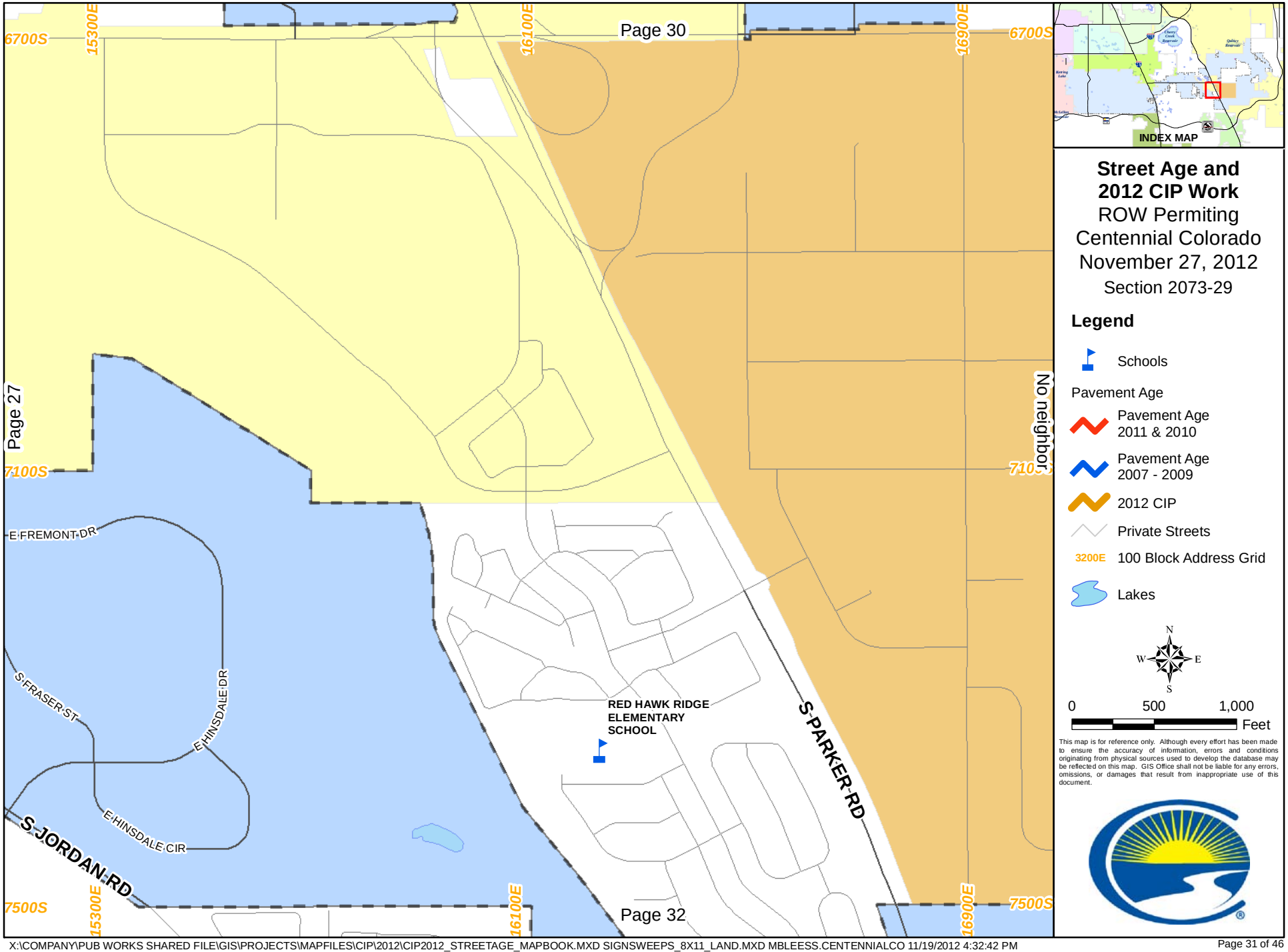

X:\COMPANY\PUB WORKS SHARED FILE\GIS\PROJECTS\MAPFILES\CIP\2012\CIP2012_STREETAGE_MAPBOOK.MXD SIGNSWEEPS_8X11_LAND.MXD MBLEESS.CENTENNIALCO 11/19/2012 4:32:42 PM

RETURN TO EAST MAP

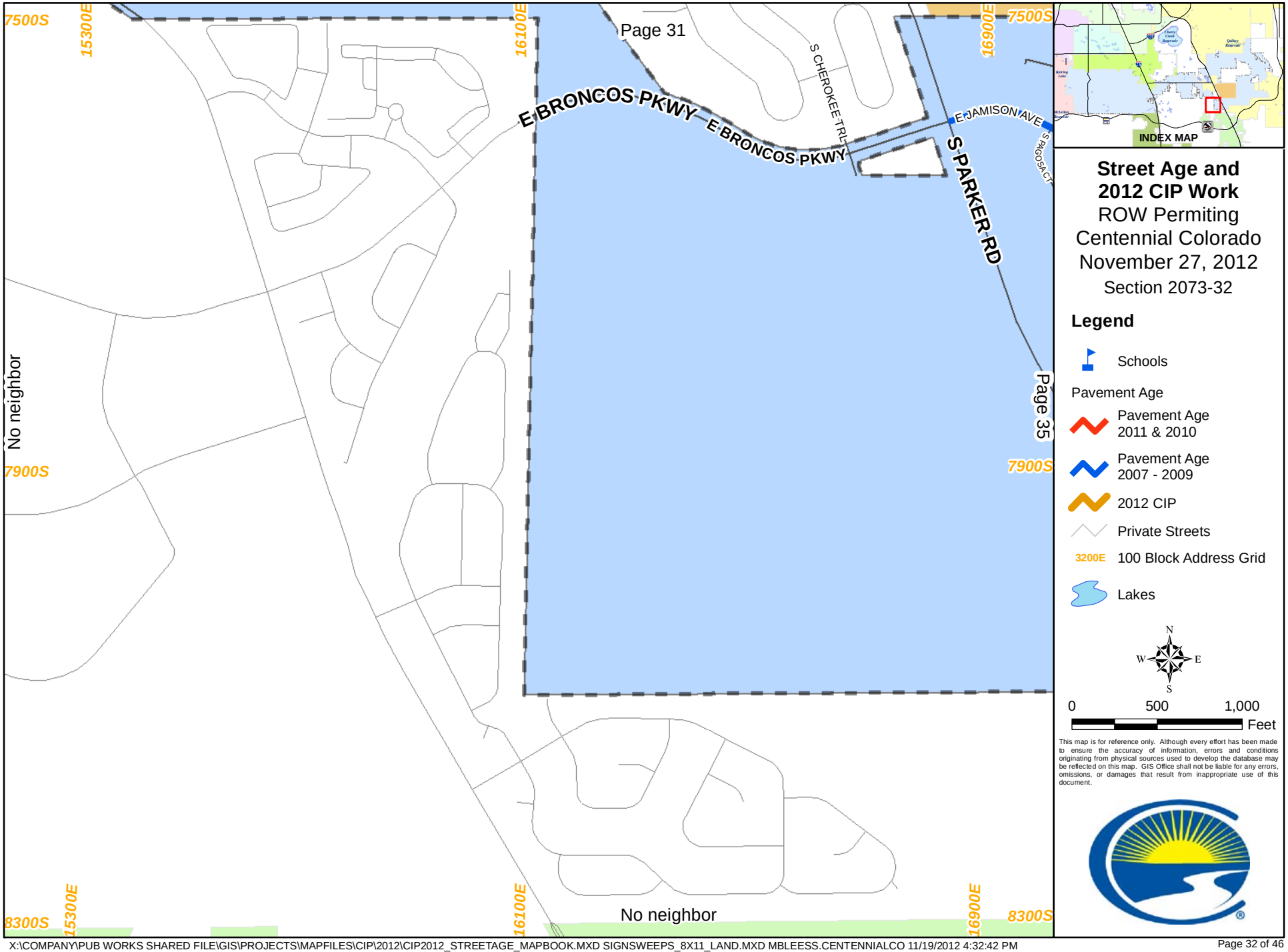

X:\COMPANY\PUB WORKS SHARED FILE\GIS\PROJECTS\MAPFILES\CIP\2012\CIP2012_STREETAGE_MAPBOOK.MXD SIGNSWEEPS_8X11_LAND.MXD MBLEESS.CENTENNIALCO 11/19/2012 4:32:42 PM

RETURN TO EAST MAP

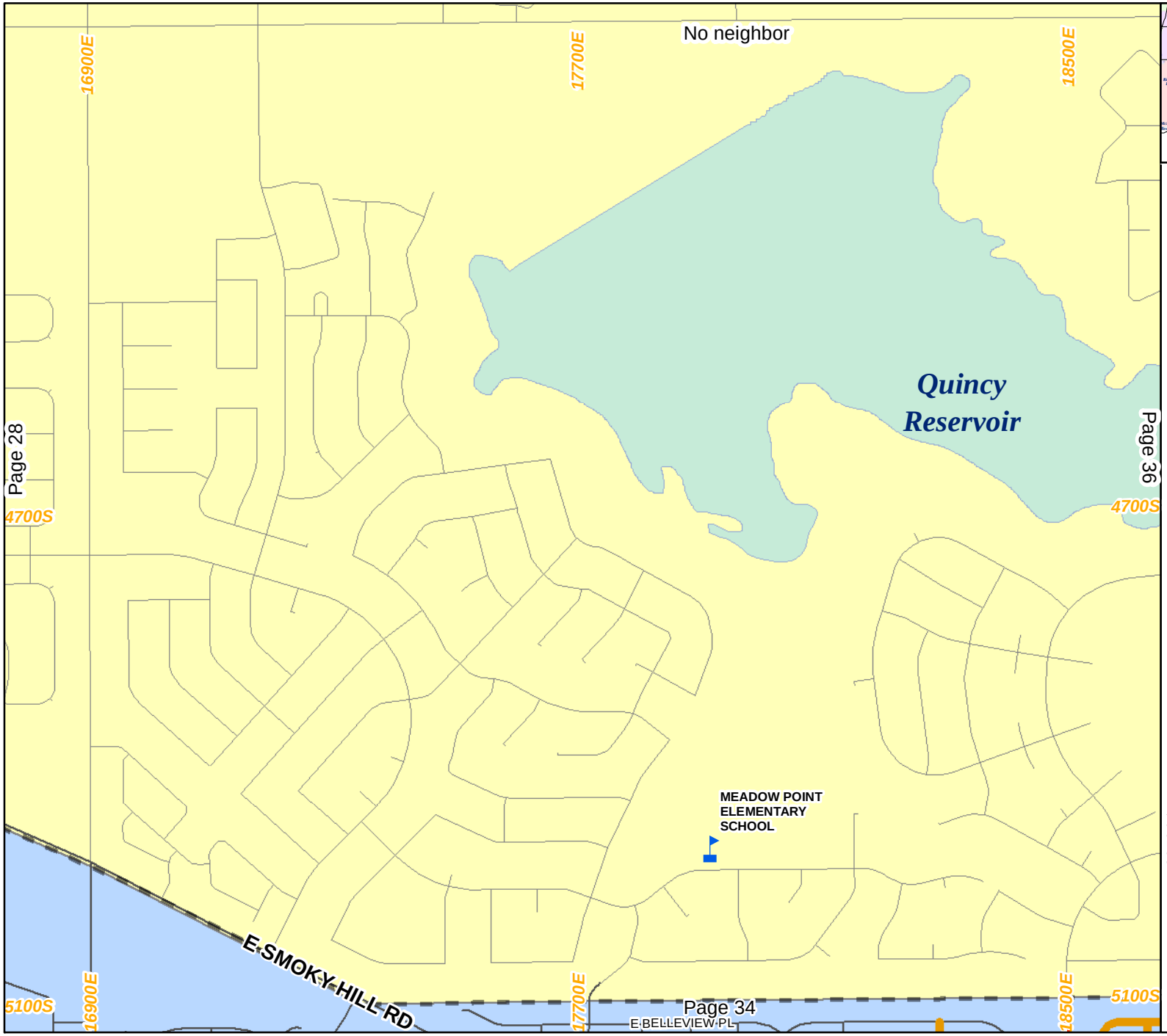

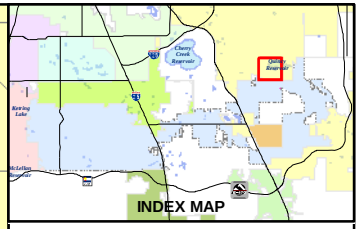

Street Age and 2012 CIP Work

ROW Permiting
Centennial Colorado
November 27, 2012
Section 2073-09

Legend

Schools

Pavement Age

Pavement Age 2011 & 2010

Pavement Age 2007 - 2009

2012 CIP

Private Streets

3200E 100 Block Address Grid

Lakes

N W E S

0 500 1,000 Feet

This map is for reference only. Although every effort has been made to ensure the accuracy of information, errors and conditions originating from physical sources used to develop the database may be reflected on this map. GIS Office shall not be liable for any errors, omissions, or damages that result from inappropriate use of this document.

X:\COMPANY\PUB WORKS SHARED FILE\GIS\PROJECTS\MAPFILES\CIP\2012\CIP2012_STREETAGE_MAPBOOK.MXD SIGNSWEEPS_8X11_LAND.MXD MBLEESS.CENTENNIALCO 11/19/2012 4:32:42 PM

RETURN TO EAST MAP

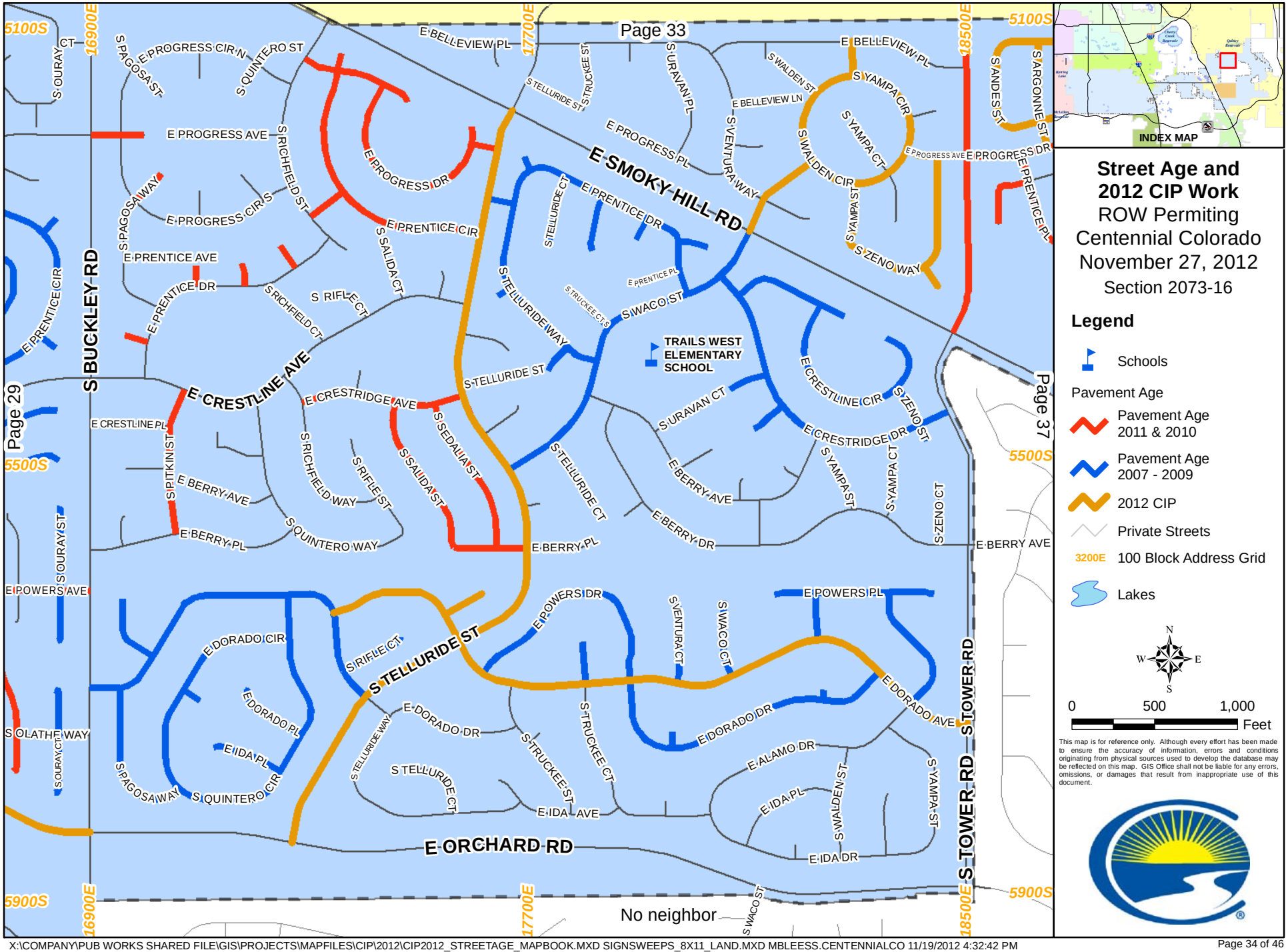

X:\COMPANY\PUB WORKS SHARED FILE\GIS\PROJECTS\MAPFILES\CIP\2012\CIP2012_STREETAGE_MAPBOOK.MXD SIGNSWEEPS_8X11_LAND.MXD MBLEESS.CENTENNIALCO 11/19/2012 4:32:42 PM

RETURN TO EAST MAP

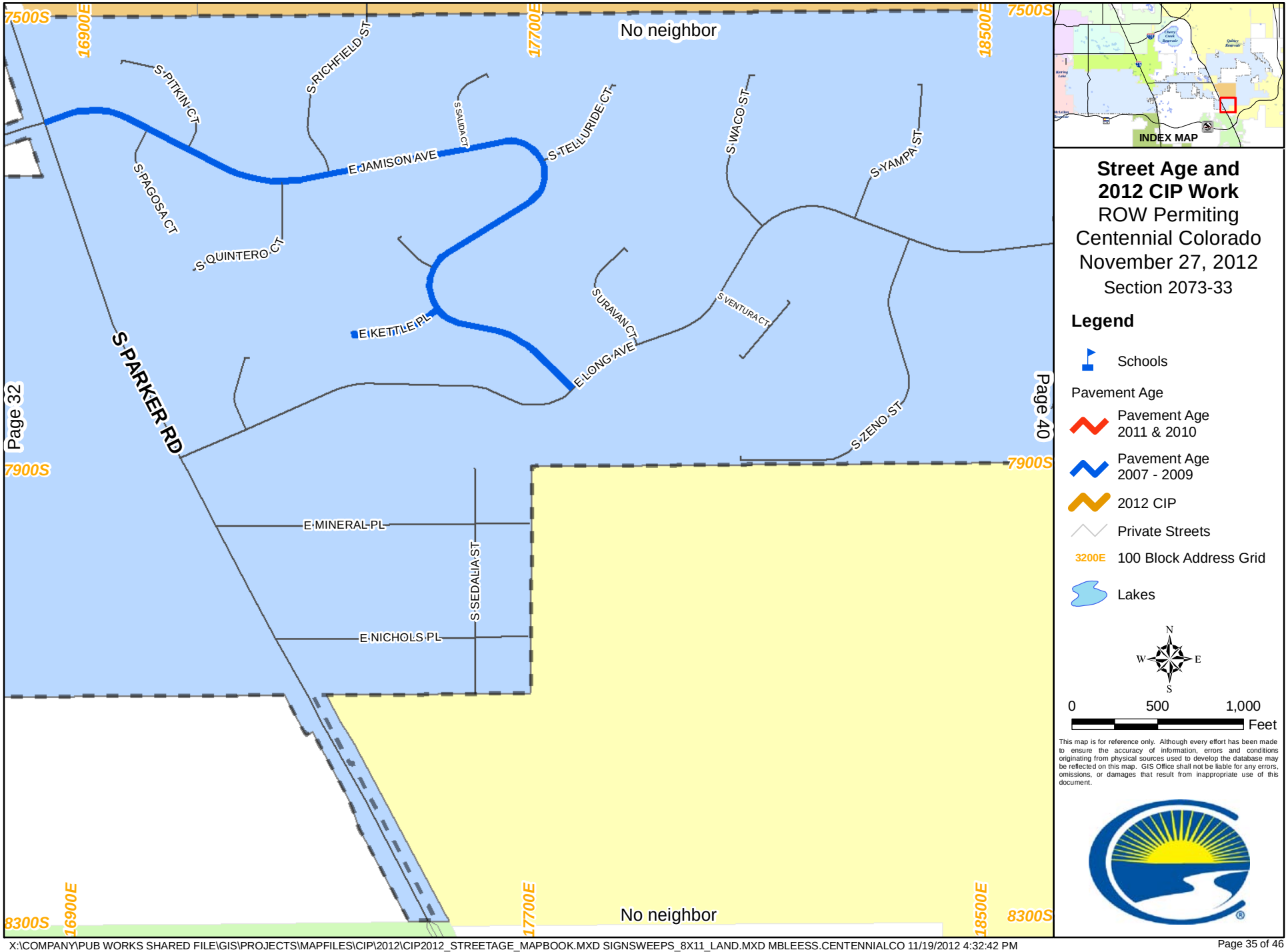

X:\COMPANY\PUB WORKS SHARED FILE\GIS\PROJECTS\MAPFILES\CIP\2012\CIP2012_STREETAGE_MAPBOOK.MXD SIGNSWEEPS_8X11_LAND.MXD MBLEESS.CENTENNIALCO 11/19/2012 4:32:42 PM

RETURN TO EAST MAP

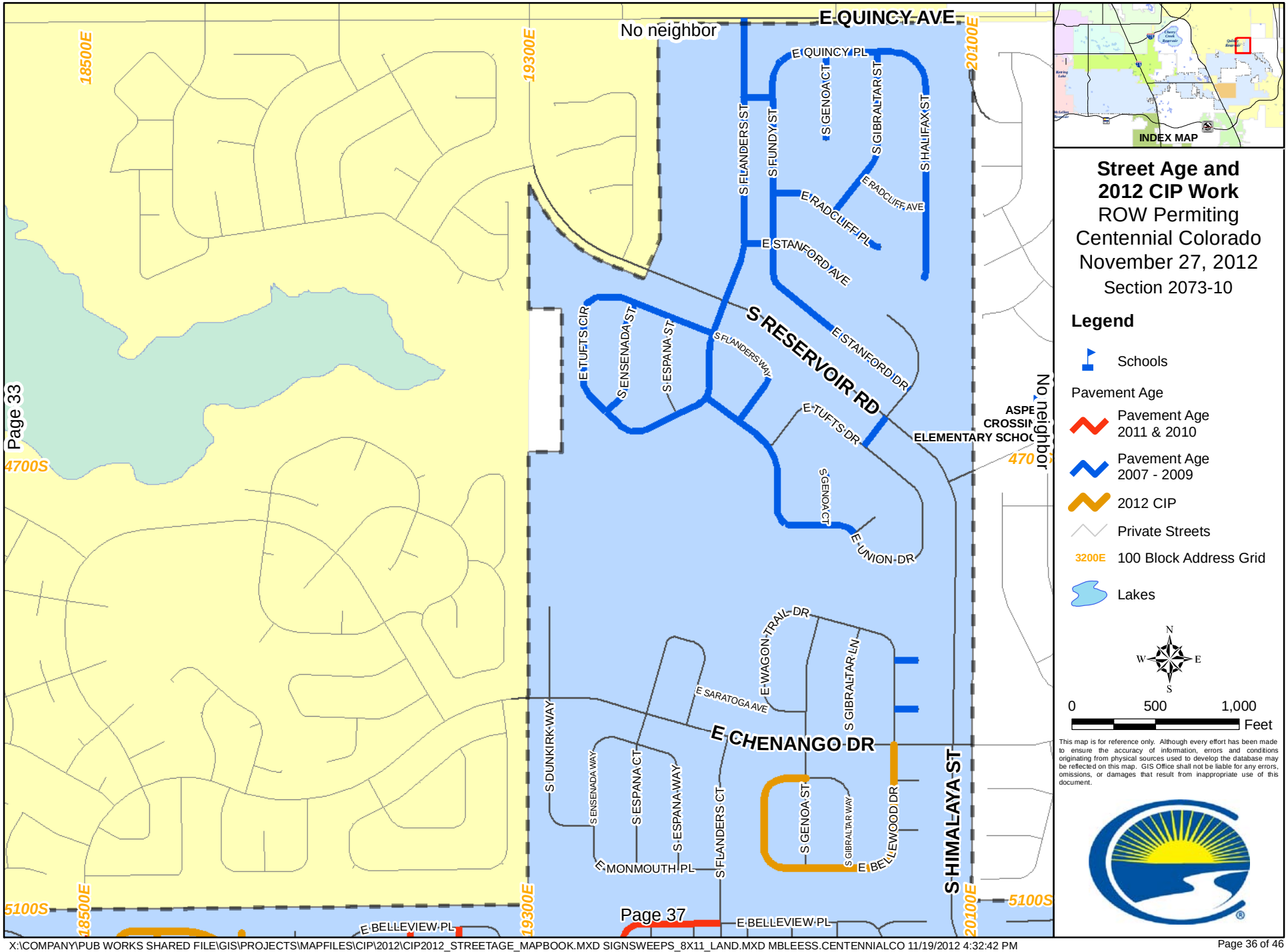

X:\COMPANY\PUB WORKS SHARED FILE\GIS\PROJECTS\MAPFILES\CIP\2012\CIP2012_STREETAGE_MAPBOOK.MXD SIGNSWEEPS_8X11_LAND.MXD MBLEESS.CENTENNIALCO 11/19/2012 4:32:42 PM

RETURN TO EAST MAP

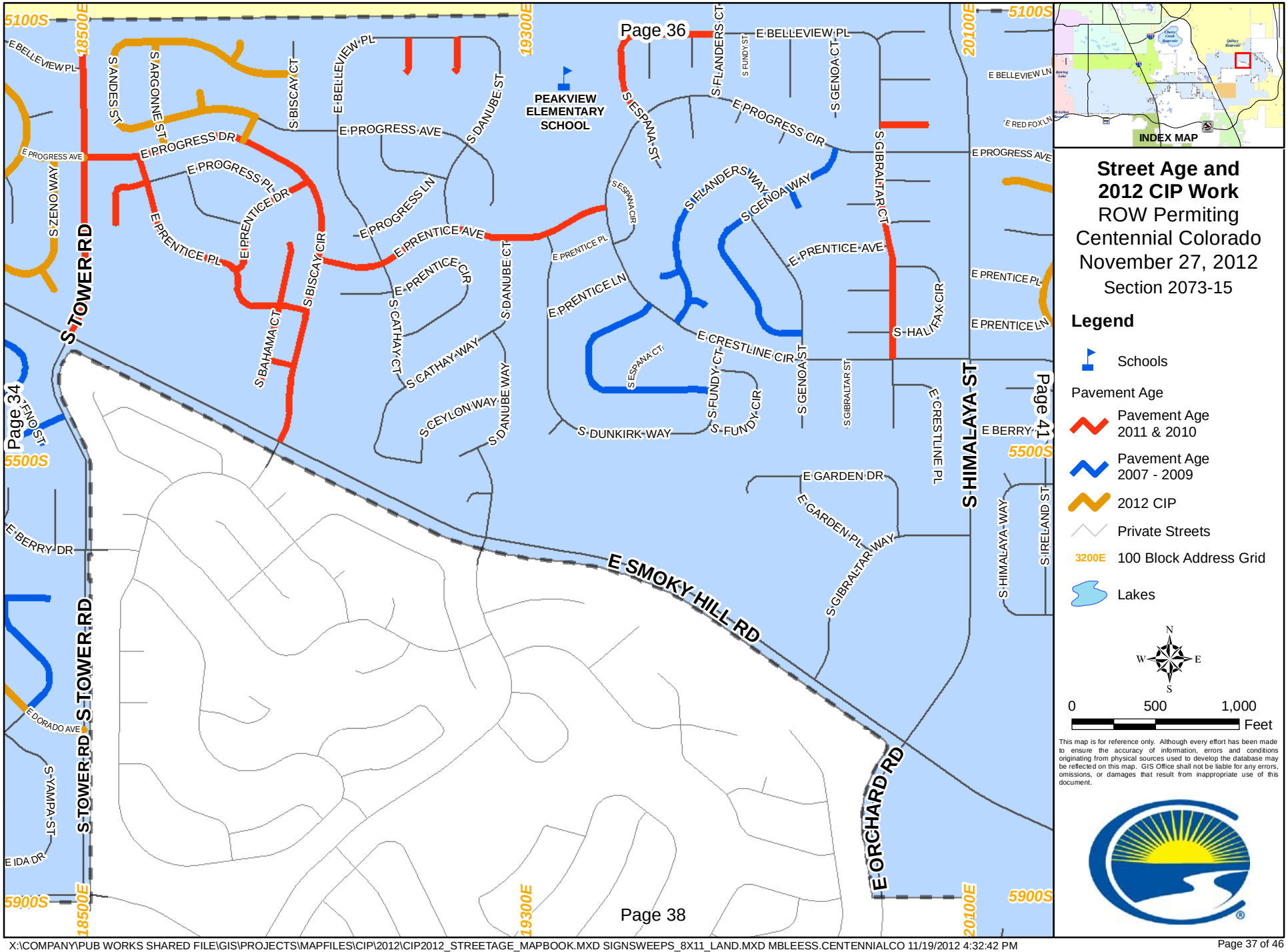

RETURN TO EAST MAP

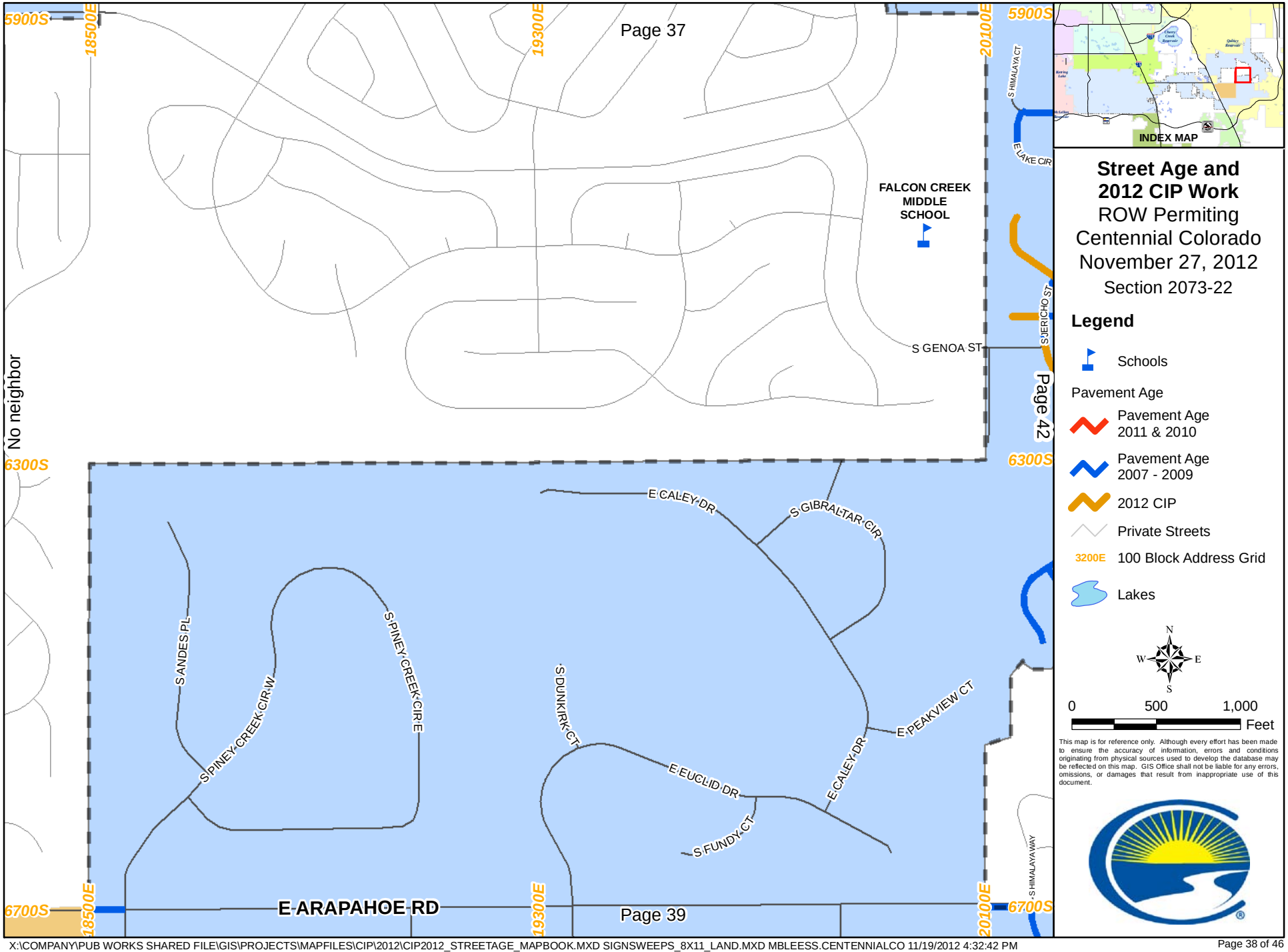

X:\COMPANY\PUB WORKS SHARED FILE\GIS\PROJECTS\MAPFILES\CIP\2012\CIP2012_STREETAGE_MAPBOOK.MXD SIGNSWEEPS_8X11_LAND.MXD MBLEESS.CENTENNIALCO 11/19/2012 4:32:42 PM

RETURN TO EAST MAP

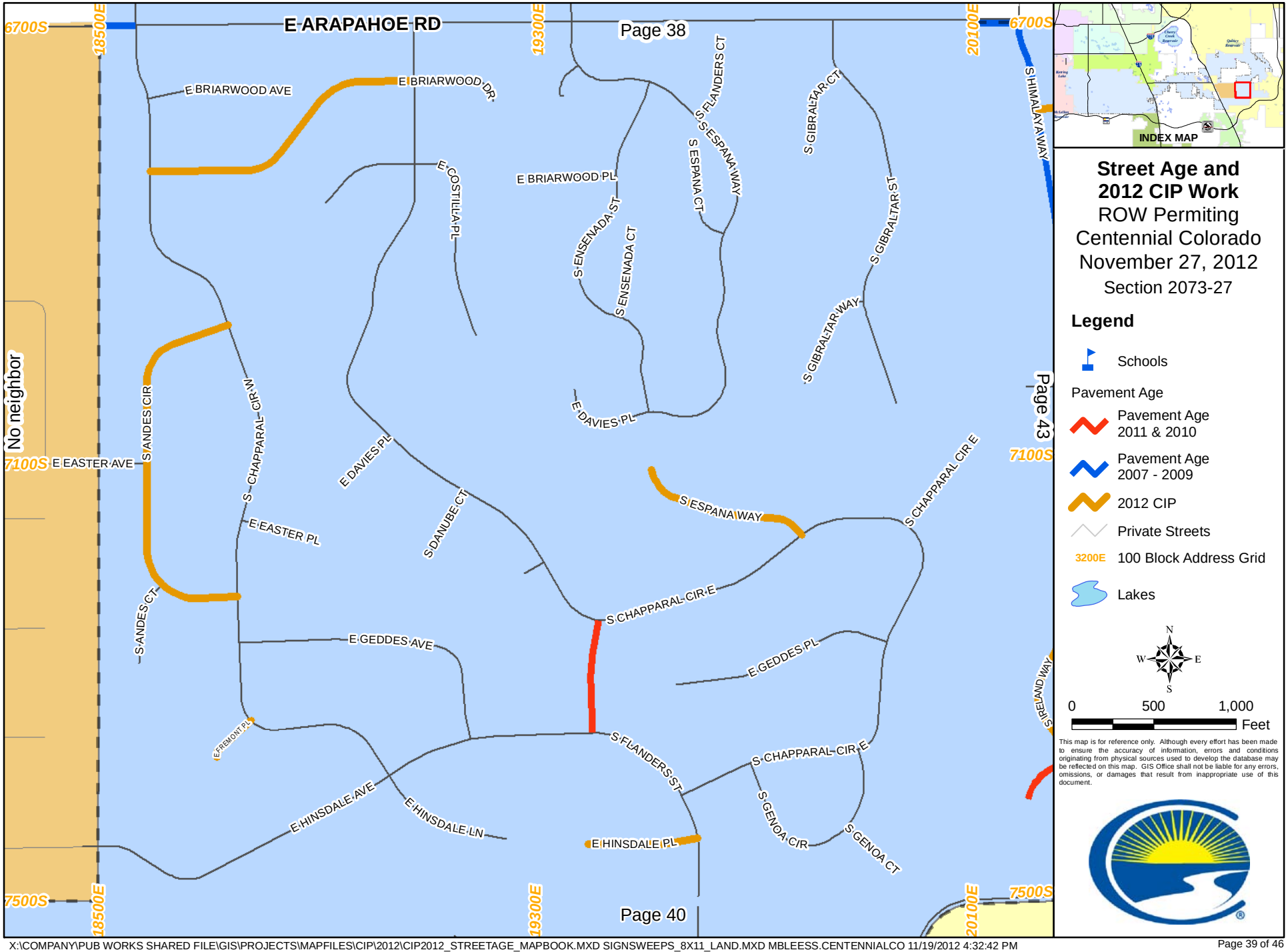

X:\COMPANY\PUB WORKS SHARED FILE\GIS\PROJECTS\MAPFILES\CIP\2012\CIP2012_STREETAGE_MAPBOOK.MXD SIGNSWEEPS_8X11_LAND.MXD MBLEESS.CENTENNIALCO 11/19/2012 4:32:42 PM

RETURN TO EAST MAP

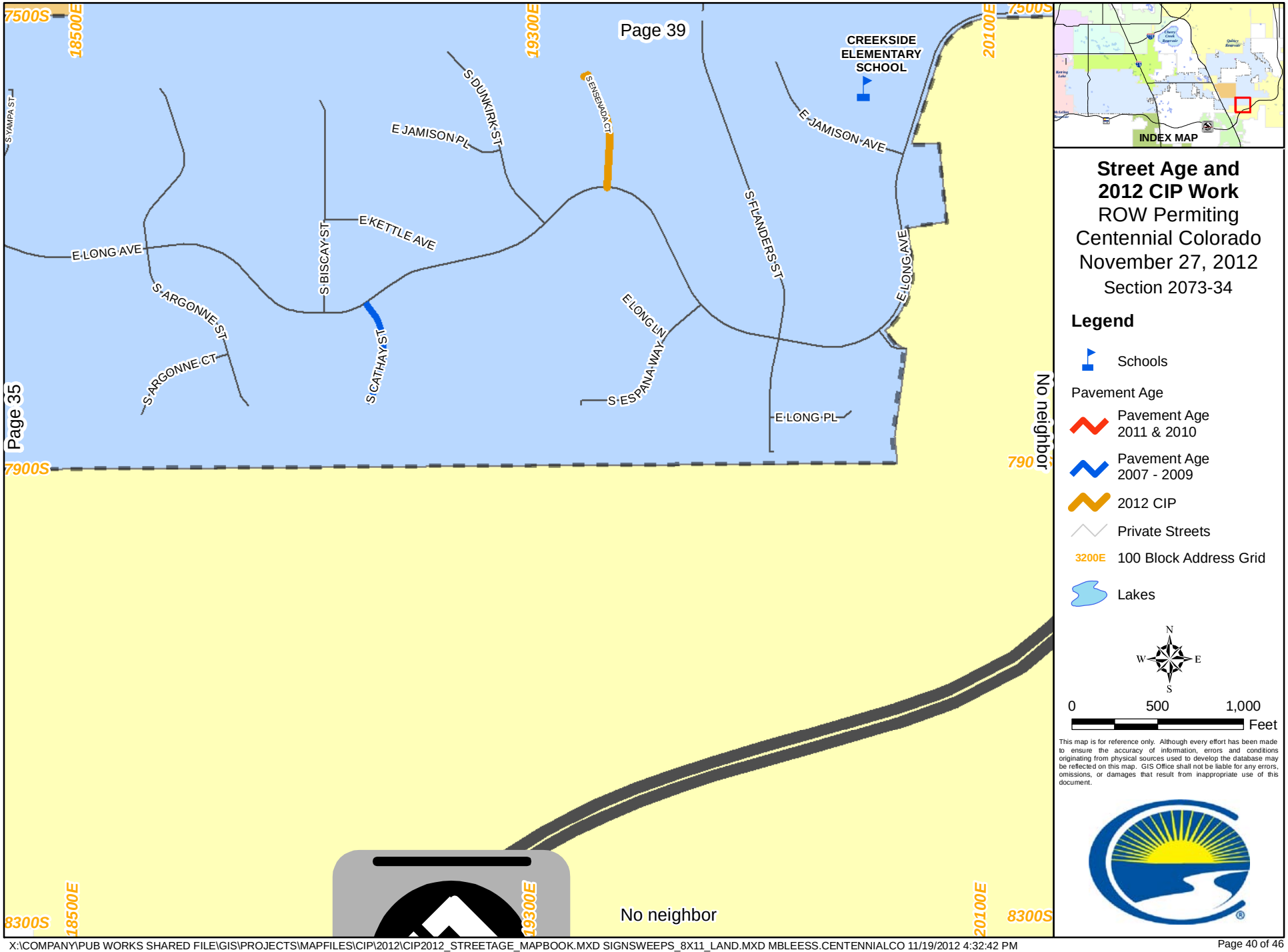

X:\COMPANY\PUB WORKS SHARED FILE\GIS\PROJECTS\MAPFILES\CIP\2012\CIP2012_STREETAGE_MAPBOOK.MXD SIGNSWEEPS_8X11_LAND.MXD MBLEESS.CENTENNIALCO 11/19/2012 4:32:42 PM

RETURN TO EAST MAP

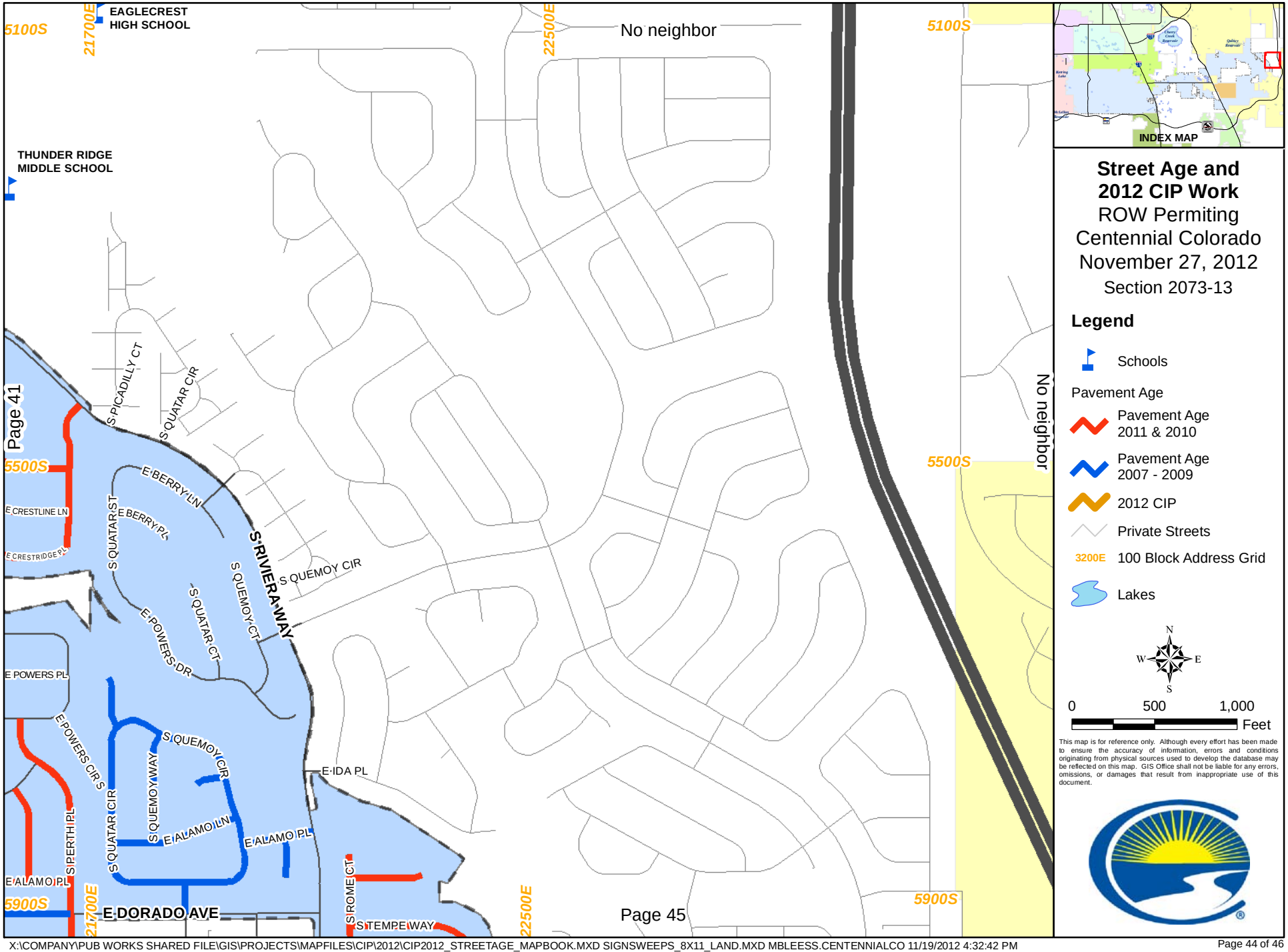

X:\COMPANY\PUB WORKS SHARED FILE\GIS\PROJECTS\MAPFILES\CIP\2012\CIP2012_STREETAGE_MAPBOOK.MXD SIGNSWEEPS_8X11_LAND.MXD MBLEESS.CENTENNIALCO 11/19/2012 4:32:42 PM

RETURN TO EAST MAP

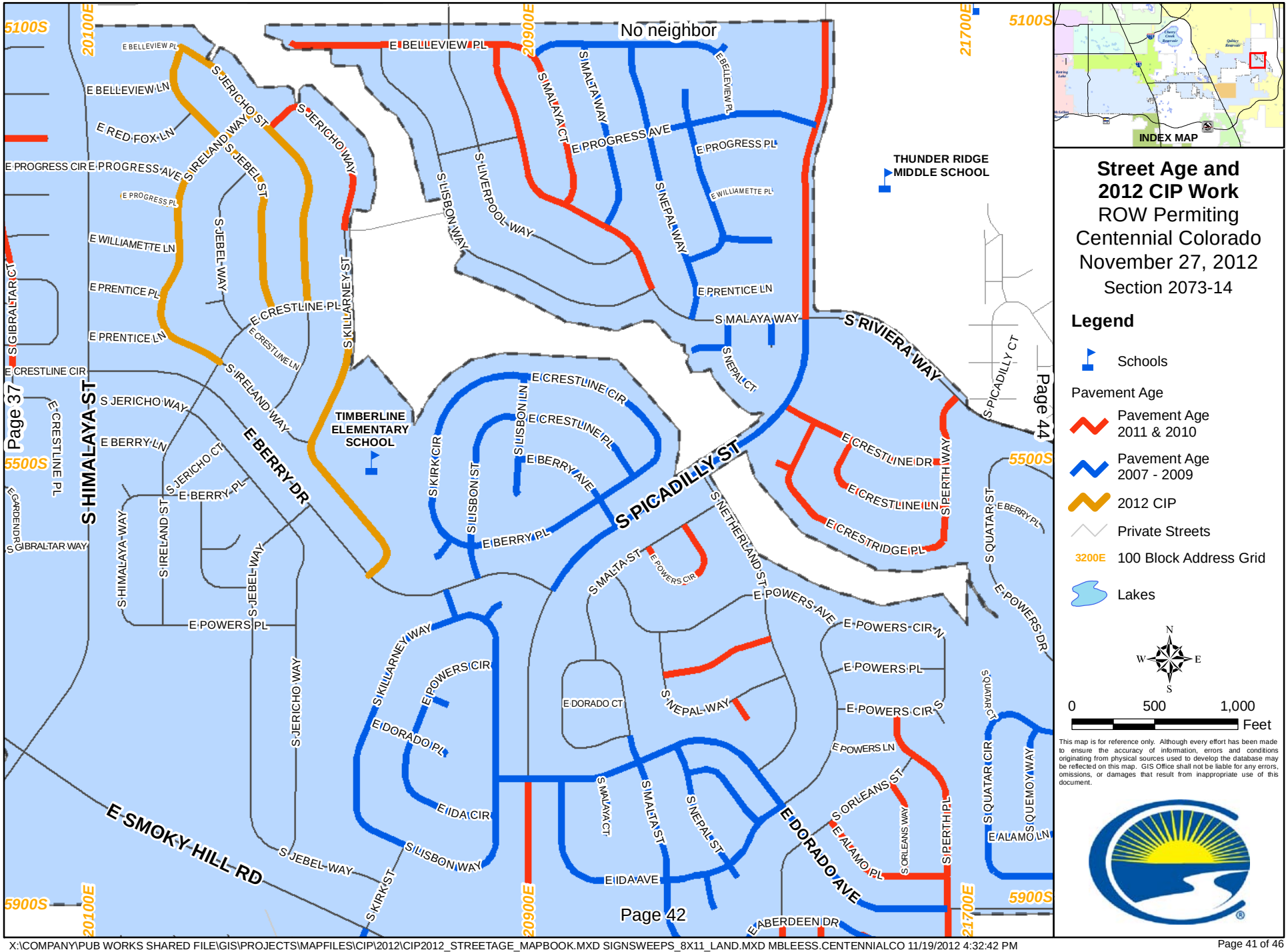

X:\COMPANY\PUB WORKS SHARED FILE\GIS\PROJECTS\MAPFILES\CIP\2012\CIP2012_STREETAGE_MAPBOOK.MXD SIGNSWEEPS_8X11_LAND.MXD MBLEESS.CENTENNIALCO 11/19/2012 4:32:42 PM

RETURN TO EAST MAP

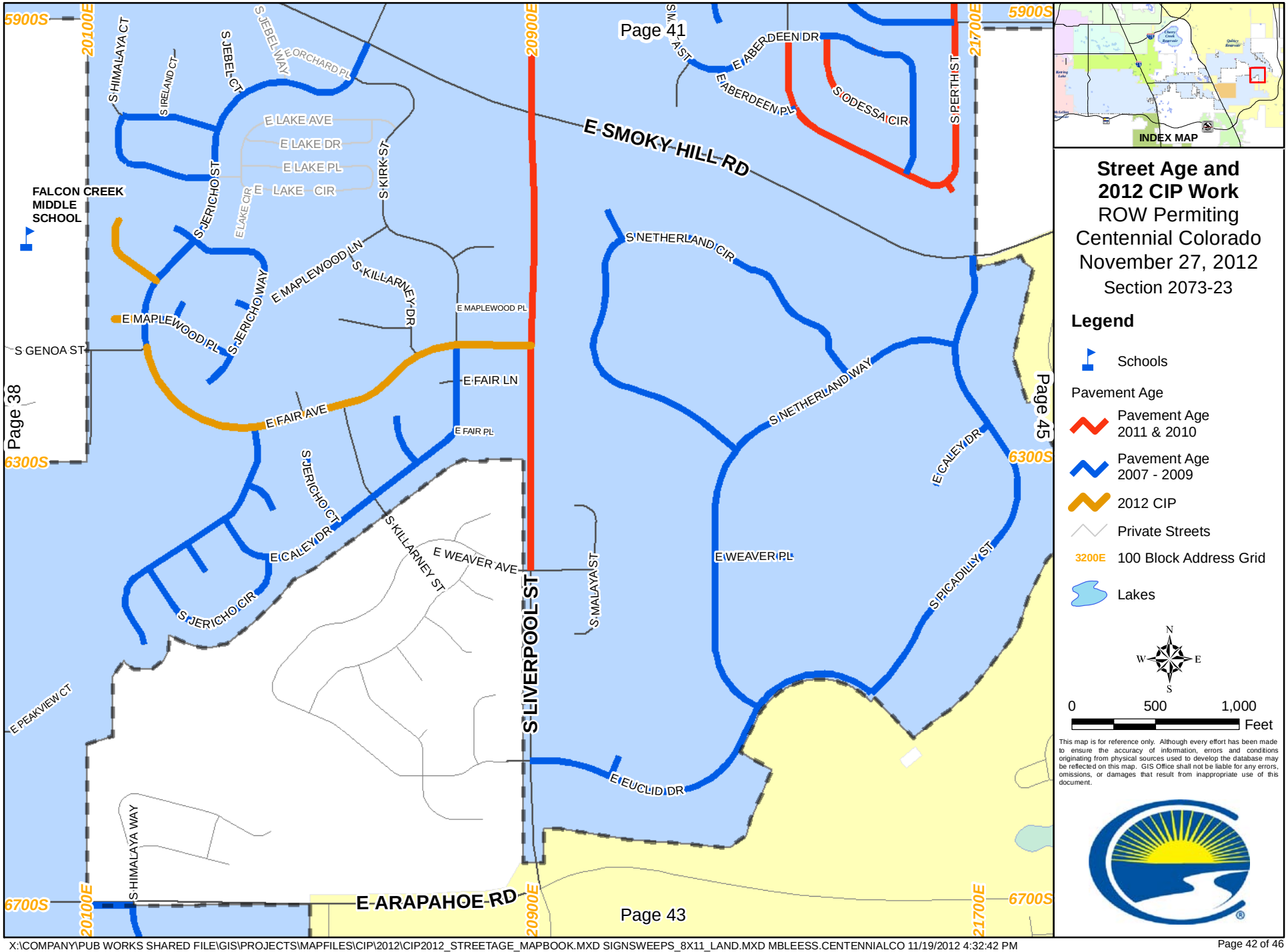

RETURN TO EAST MAP

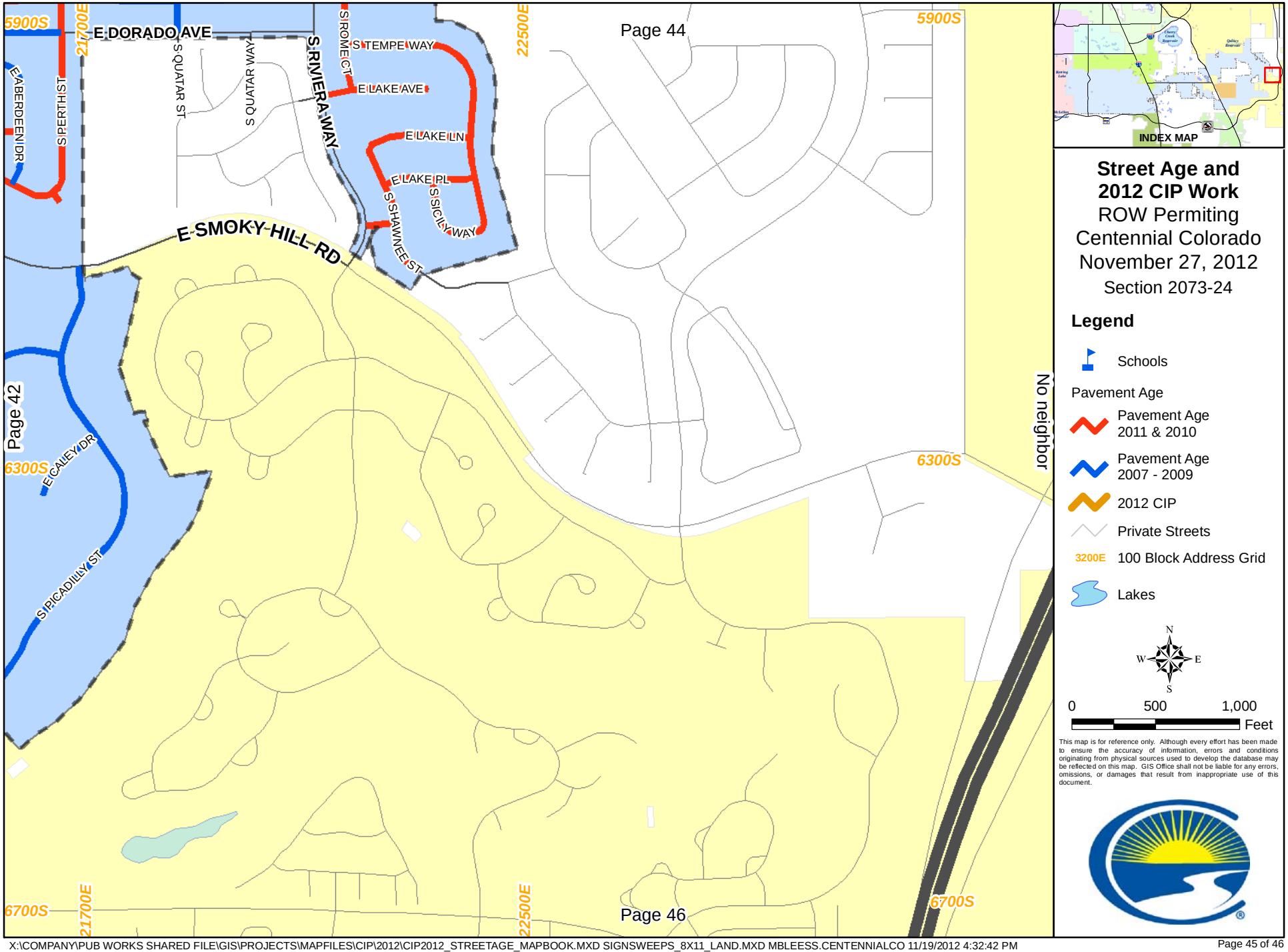

X:\COMPANY\PUB WORKS SHARED FILE\GIS\PROJECTS\MAPFILES\CIP\2012\CIP2012_STREETAGE_MAPBOOK.MXD SIGNSWEEPS_8X11_LAND.MXD MBLEESS.CENTENNIALCO 11/19/2012 4:32:42 PM

RETURN TO EAST MAP

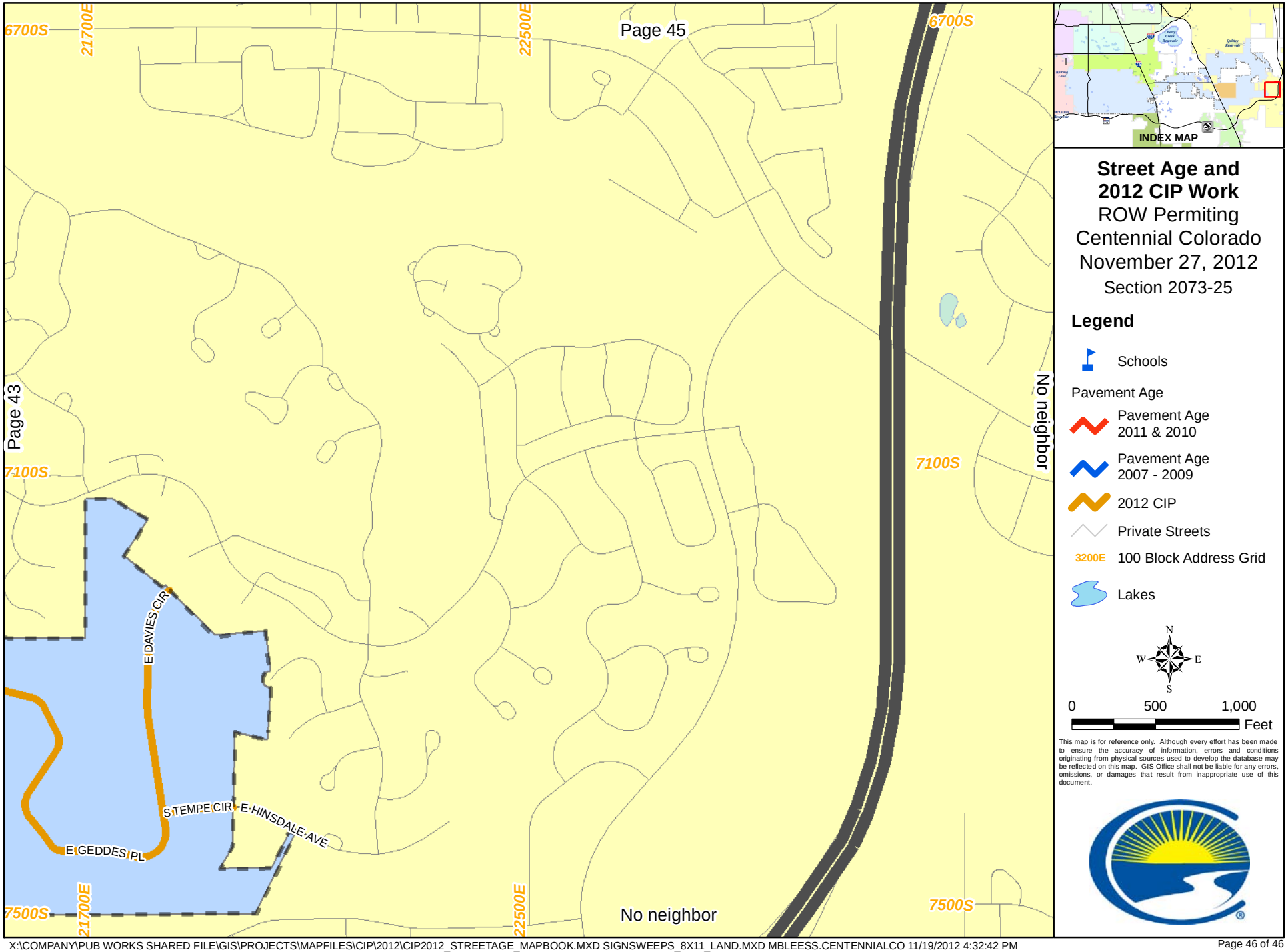

X:\COMPANY\PUB WORKS SHARED FILE\GIS\PROJECTS\MAPFILES\CIP\2012\CIP2012_STREETAGE_MAPBOOK.MXD SIGNSWEEPS_8X11_LAND.MXD MBLEESS.CENTENNIALCO 11/19/2012 4:32:42 PM

RETURN TO EAST MAP

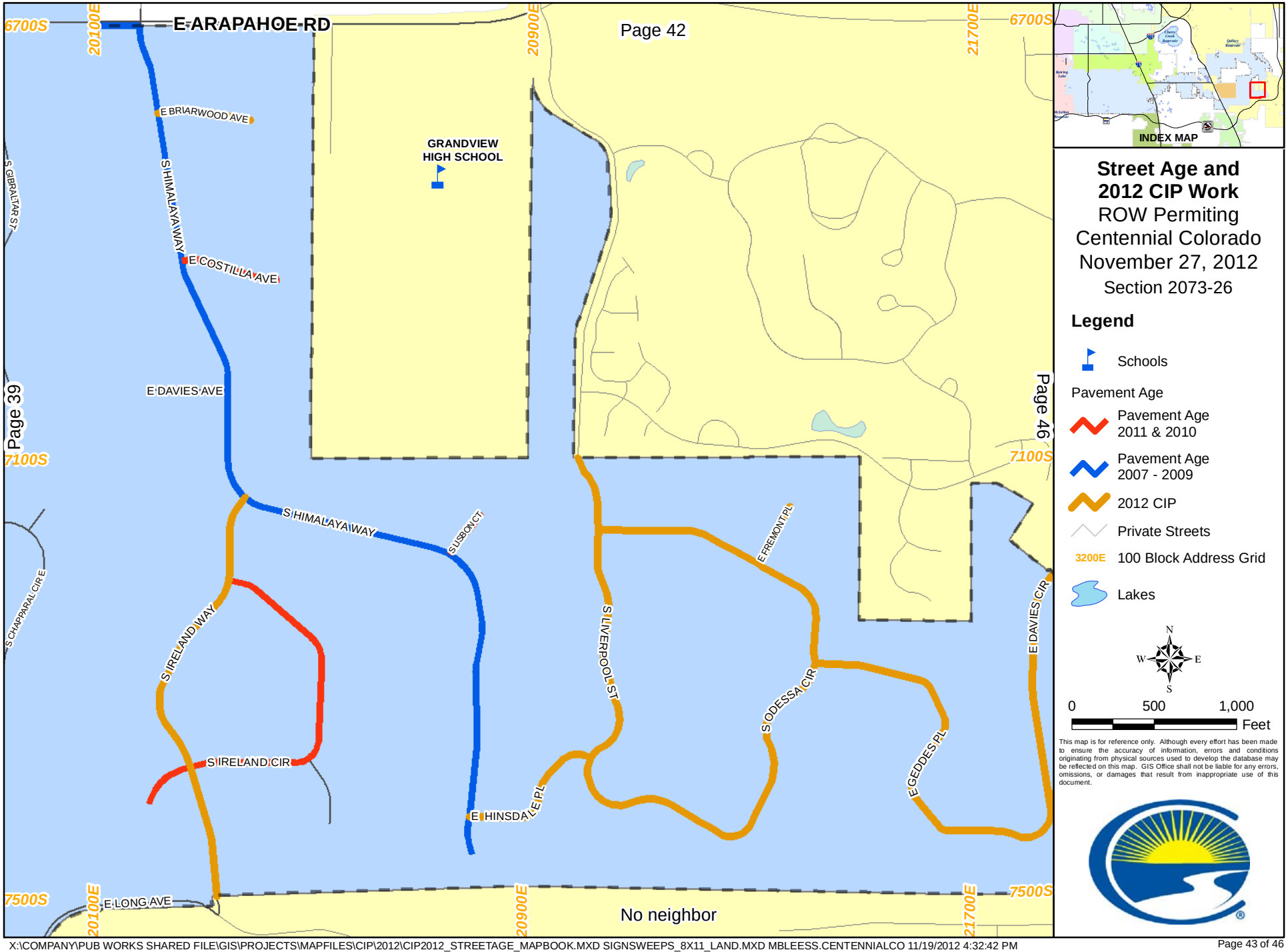

X:\COMPANY\PUB WORKS SHARED FILE\GIS\PROJECTS\MAPFILES\CIP\2012\CIP2012_STREETAGE_MAPBOOK.MXD SIGNSWEEPS_8X11_LAND.MXD MBLEESS.CENTENNIALCO 11/19/2012 4:32:42 PM